VOR-D
RENO/TAHOE INTL (RNO)

VORTAC FMG 117.9 Chan 126	APP CRS 239°	Rwy ldg N/A TDZE N/A Apt Elev 4415

Visibility reduction by helicopters NA.

MISSED APPROACH: Climbing right turn to 10000 direct FMG VORTAC and hold, continue climb-in-hold to 10000.

ATIS	NORCAL APP CON	RENO TOWER	GND CON	CLNC DEL
135.8 363.0	119.2 279.55 126.3 353.9	118.7 257.8	121.9 348.6	124.9 370.85

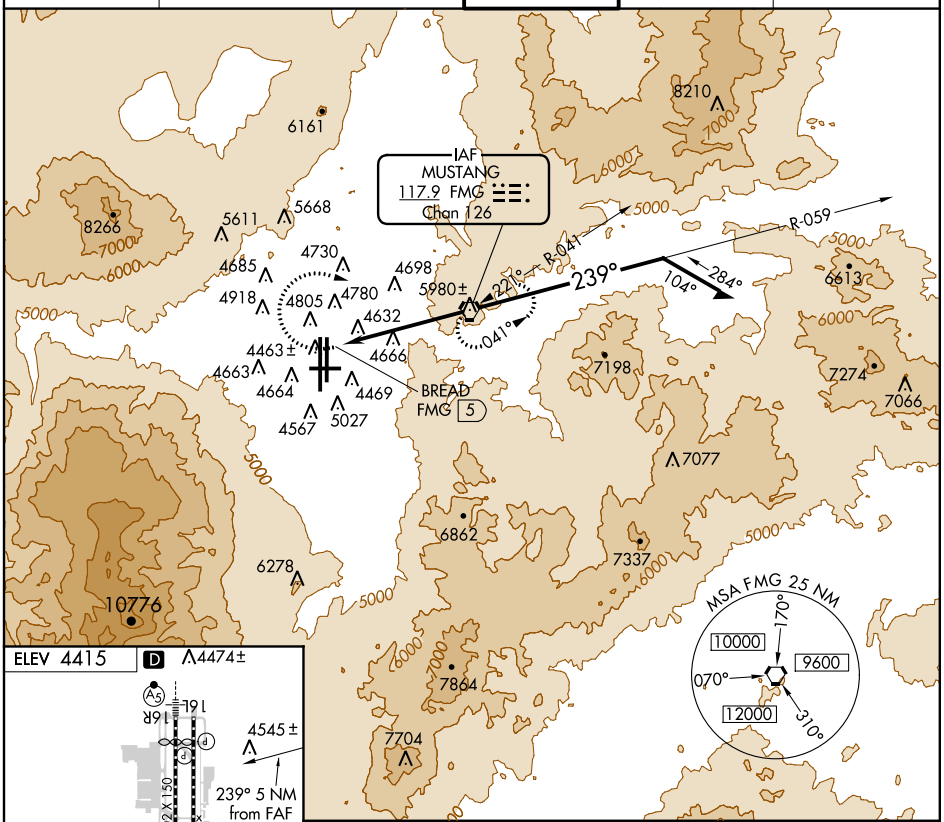

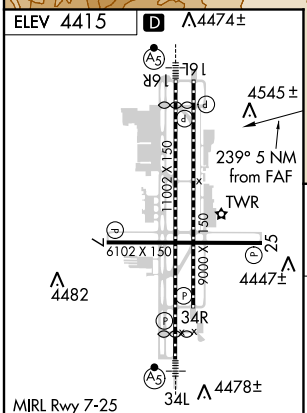

MIRL Rwy 7-25
REIL Rwys 7, 16L, 25, and 34R
HIRL Rwys 16R-34L and 16L-34R

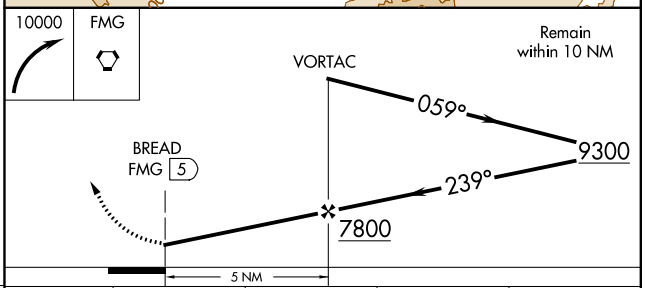

FAF to MAP 5 NM					
Knots	60	90	120	150	180
Min:Sec	5:00	3:20	2:30	2:00	1:40

CATEGORY	A	B	C	D
CIRCLING	6000-1¼ 1585 (1600-1¼)	6000-1½ 1585 (1600-1½)	6000-3 1585 (1600-3)	

SW-4, 12 DEC 2013 to 09 JAN 2014

SW-4, 12 DEC 2013 to 09 JAN 2014