ILS RWY 16R
RENO/TAHOE INTL (RNO)

LOC/DME I-RNO	APP CRS	Rwy ldg	10003
110.9	164°	TDZE	4415
Chan 46		Apt Elev	4415

T Inoperative table does not apply.
A When GS not used, use LOC Rwy 16R procedure.

MALSR

MISSED APPROACH: Climb to 6700, then climbing left turn to 11000 direct FMG VORTAC, then via FMG R-017 to NICER INT/FMG 13.5 DME and hold.

ATIS	NORCAL APP CON	RENO TOWER	GND CON	CLNC DEL
135.8 363.0	119.2 279.55 126.3 353.9	118.7 257.8	121.9 348.6	124.9 370.85

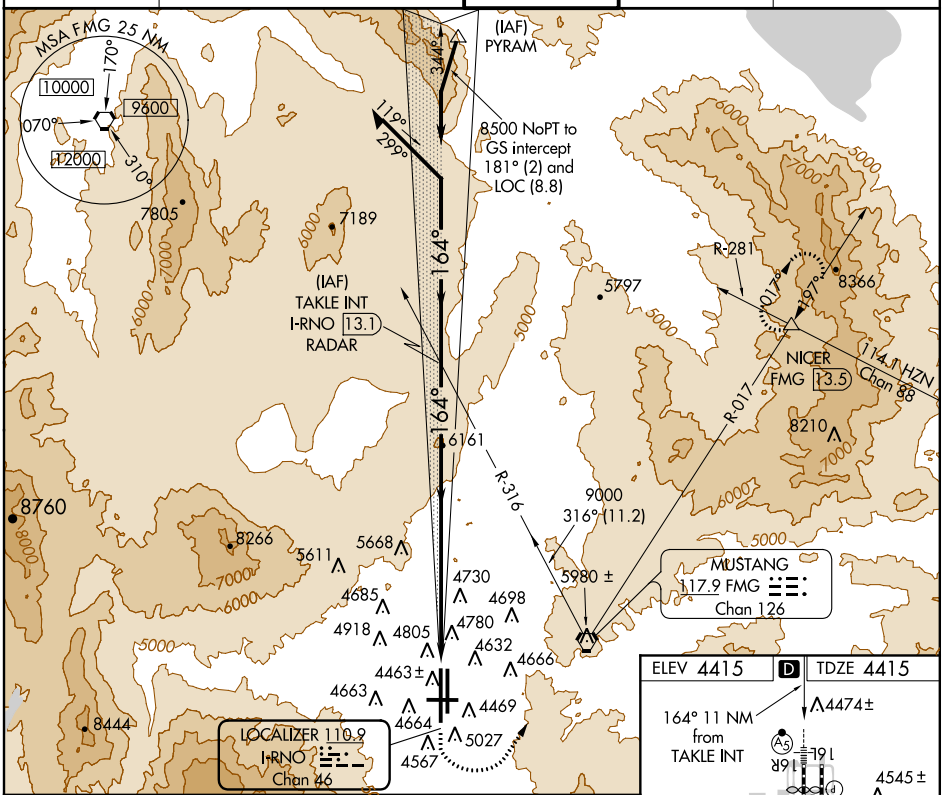

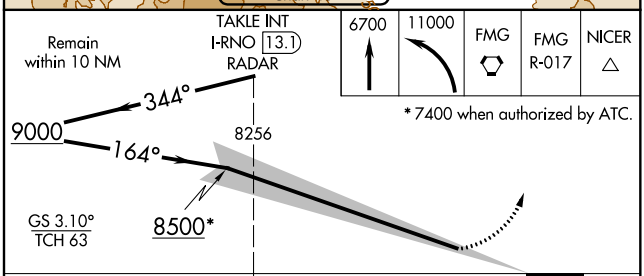

* 7400 when authorized by ATC.

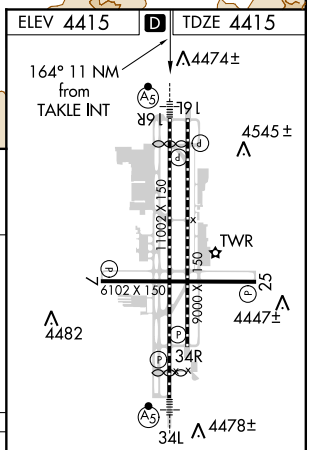

MIRL Rwy 7-25
REIL Rwys 7, 16L, 25 and 34R
HIRL Rwys 16R-34L and 16L-34R

CATEGORY	A	B	C	D
S-ILS 16R	6446-7 2031 (2100-7)			
S-LOC 16R	NA			
CIRCLING	NA			

SW-4, 04 APR 2013 to 02 MAY 2013

SW-4, 04 APR 2013 to 02 MAY 2013