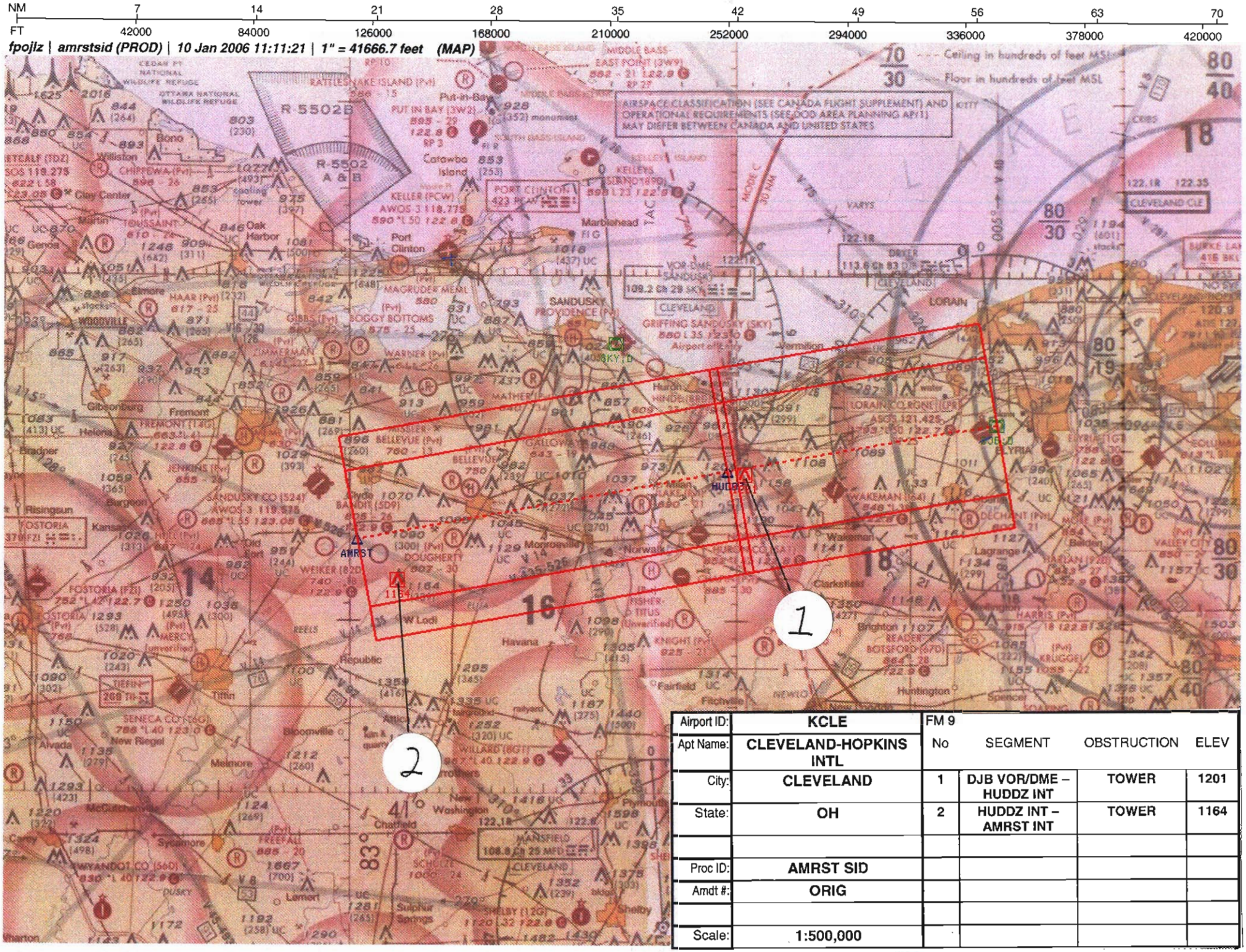

Airport ID:	KCLE	FM 9			
Apt Name:	CLEVELAND-HOPKINS INTL	No	SEGMENT	OBSTRUCTION	ELEV
City:	CLEVELAND	1	DJB VOR/DME – HUDDZ INT	TOWER	1201
State:	OH	2	HUDDZ INT – AMRST INT	TOWER	1164
Proc ID:	AMRST SID				
Amdt #:	ORIG				
Scale:	1:500,000				

NM 7 14 21 28 35 42 49

FT 42000 84000 126000 168000 210000 252000 294000

fpojlz | amrstsid (PROD) | 10 Jan 2006 11:12:15 | 1" = 41666.7 feet (MAP)

		FM 9			
Airport ID:	KCLE	No	SEGMENT	OBSTRUCTION	ELEV
Apt Name:	CLEVELAND-HOPKINS INTL				
City:	CLEVELAND	2	HUDDZ INT-AMRST INT	TOWER	1164
State:	OH	4	AMRST INT -CRL VOR/DME	TOWER	2016
Proc ID:	AMRST SID				
Amdt #:	ORIG				
Scale:	1:500,000				

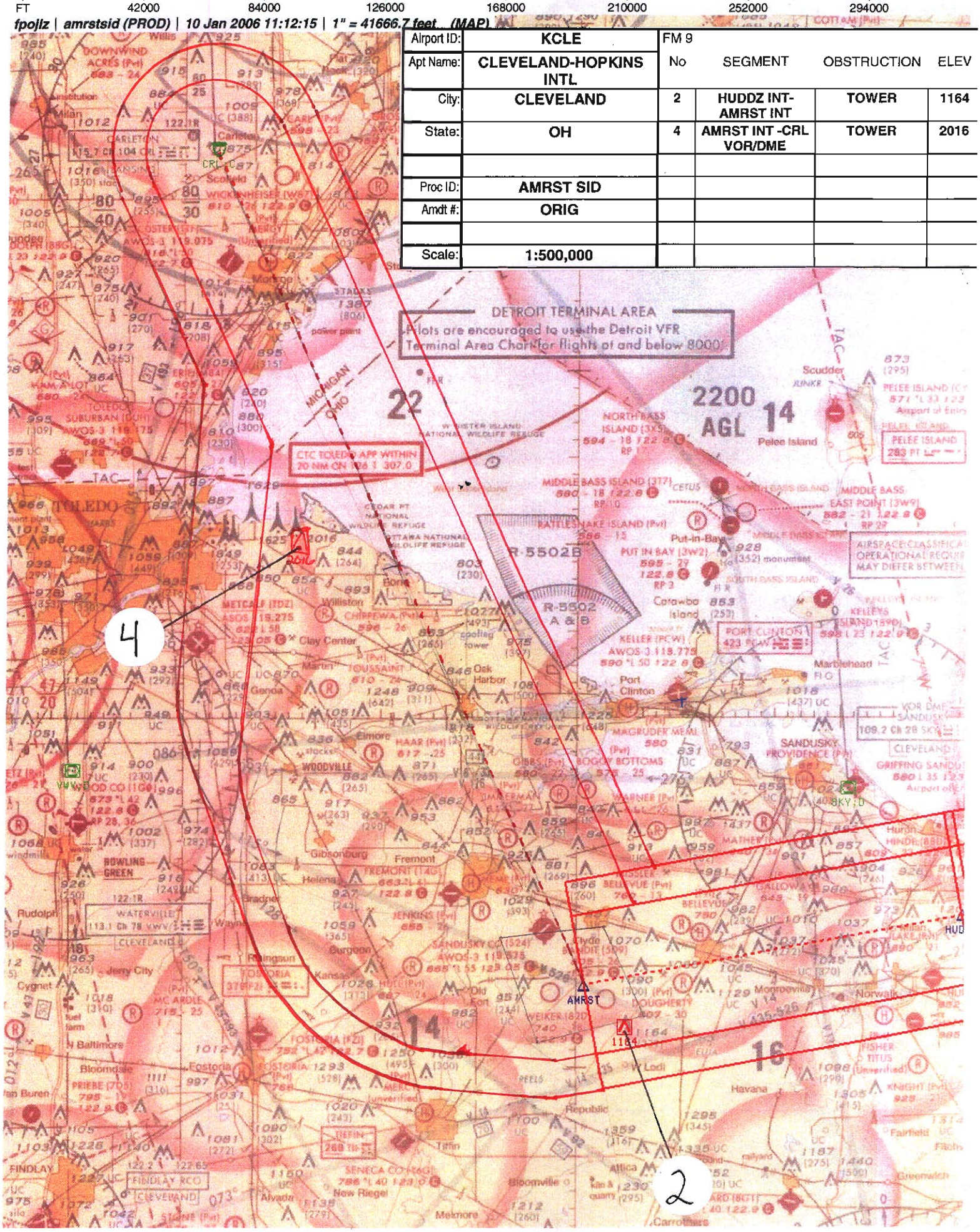

NM 7 14 21 28 35 42 49 56 63 70

FT 42000 84000 126000 168000 210000 252000 294000 336000 378000 420000

fpojlz | amrstsid (PROD) | 10 Jan 2006 11:11:48 | 1" = 41666.7 feet (MAP)

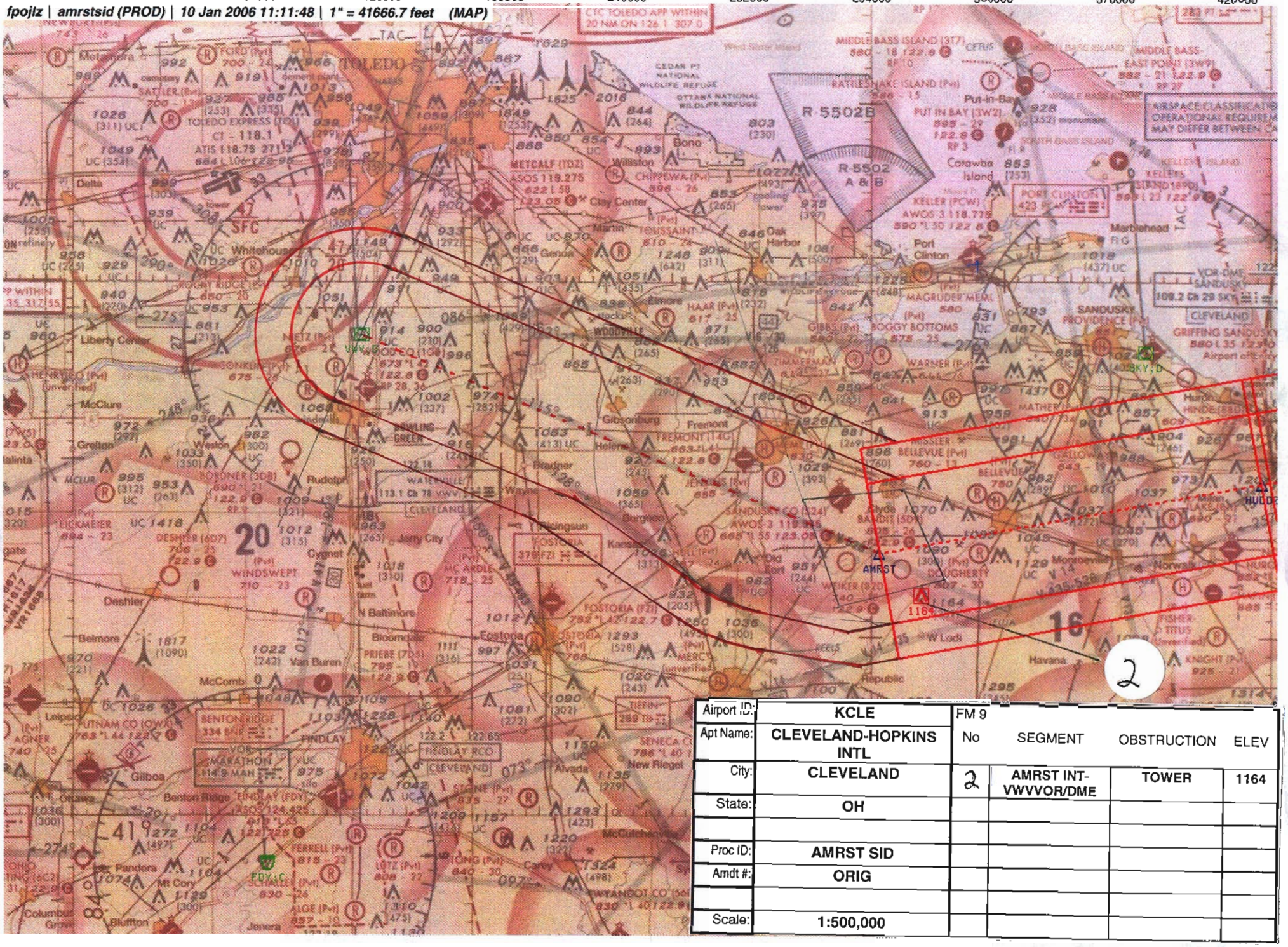

Airport ID:	KCLE	FM 9			
Apt Name:	CLEVELAND-HOPKINS INTL	No	SEGMENT	OBSTRUCTION	ELEV
City:	CLEVELAND	2	AMRST INT-VWVVOR/DME	TOWER	1164
State:	OH				
Proc ID:	AMRST SID				
Amdt #:	ORIG				
Scale:	1:500,000				