TABLE OF CONTENTS

Page

Correction Tables (See front of catalog)

Coastal, Harbor and Approach Charts, and Numerical List of Charts.....2-28

Miscellaneous Charts and Numerical List of Charts.....M1-M17

Chart Agents.....N1-N10

Order Forms (See back of catalog)

NOTE
INDEX OF PAGE NUMBERS AND AREAS OF COVERAGE ARE SHOWN IN THE BOXED AREAS.

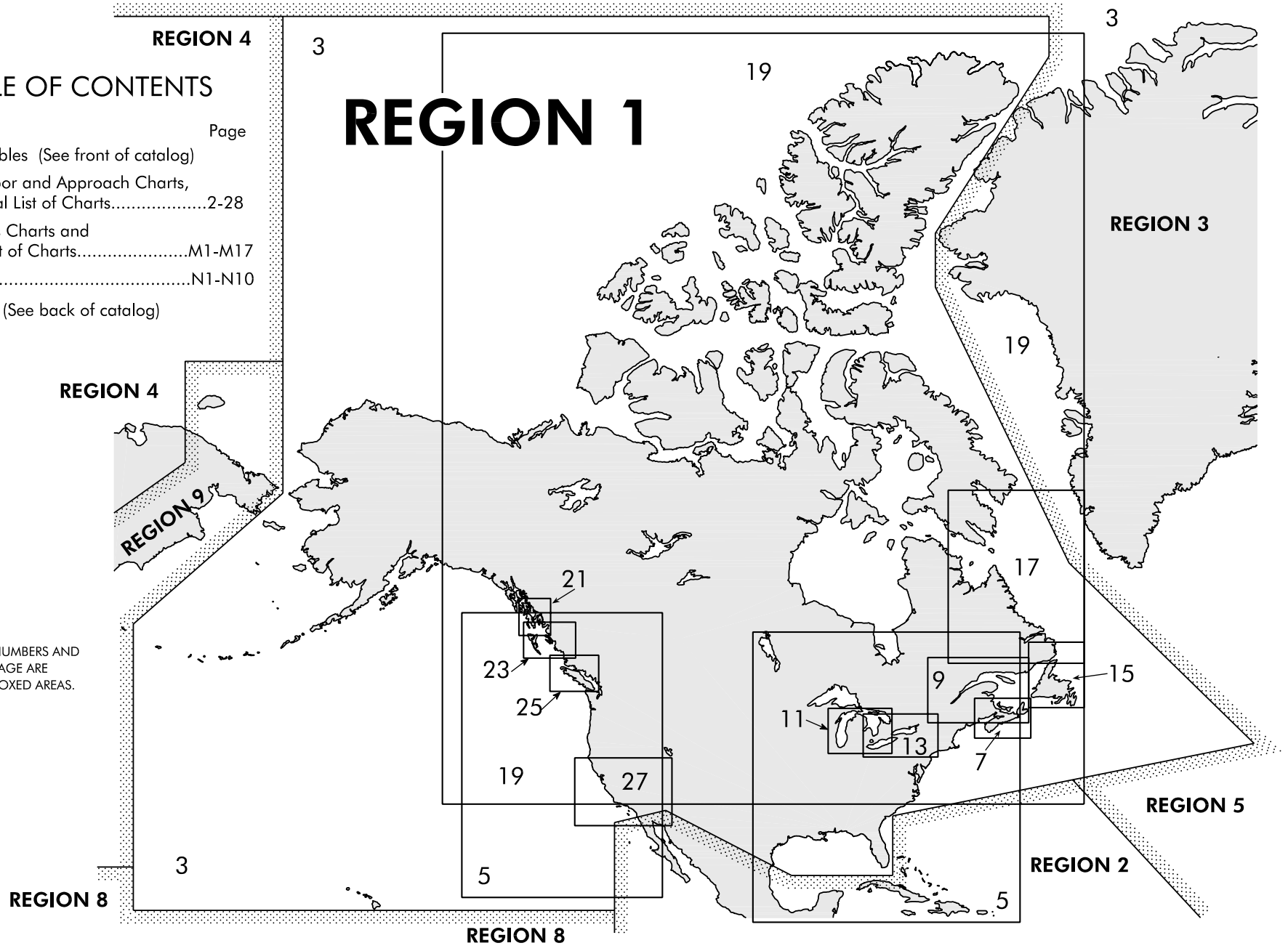

REGION 1
COASTAL CHARTS

Stock Number	Title	Scale =1:
11004	Mississippi River to Rio Grande	866,500
14003	Cape Race to Cape Henry	1,532,210
14009	Cape Race to Cape Sable	776,100
14010	Gulf of St. Lawrence	750,000
14018	The Grand Banks of Newfoundland and the Adjacent Coast	1,200,000
14024	Island of Newfoundland	720,240
15017	Hudson Strait (OMEGA)	1,000,000
15018	Belle Isle to Resolution Island (OMEGA)	1,000,000
15020	Hudson Strait to Greenland	1,501,493
15023	Queen Elizabeth Islands - Southern Part and Adjacent Waters	1,000,000
16220	St. Lawrence Island to Bering Strait	315,350
17003	Strait of Juan de Fuca to Dixon Entrance	1,250,000
18000	Point Conception to Isla Cedros	950,000
19008	Hawaiian Islands (OMEGA-BATHYMETRIC CHART)	1,030,000
19009	Hawaiian Islands (LORAN-C-BATHYMETRIC CHART)	1,030,000
38029	Baffin Bay (OMEGA)	917,000
38032	Godthabsfjord to Qeqertarsuaq including Cumberland Peninsula	841,000
38280	Kennedy Channel-Kane Basin to Hall Basin	300,000
38300	Smith Sound and Kane Basin	300,000
38320	Inglefield Bredning &Approaches	300,000
96028	Poluostrov Kamchatka to Aleutian Islands including Komandorskiye Ostrova	1,329,300
96036	Bering Strait (OMEGA)	928,770

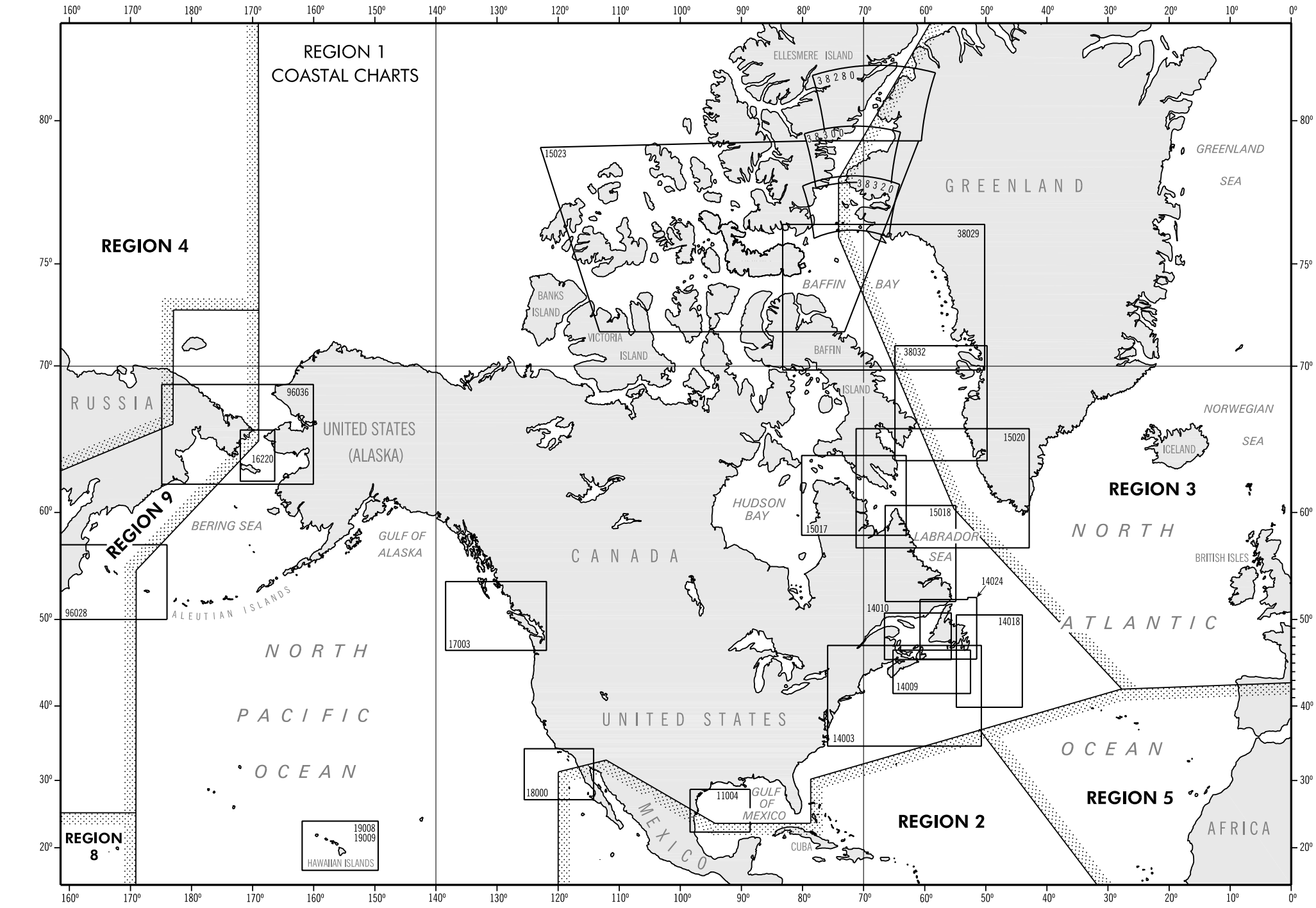
REGION 1
COASTAL CHARTS
REGION 4
REGION 9
REGION 8
REGION 2
REGION 3
REGION 5
ELLESMERE ISLAND
38280
38300
38320
15023
GREENLAND
GREENLAND SEA
38029
BAFFIN BAY
BANKS ISLAND
VICTORIA ISLAND
BAFFIN ISLAND
38032
15020
NORWEGIAN SEA
ICELAND
RUSSIA
96036
16220
UNITED STATES (ALASKA)
HUDSON BAY
15018
15017
LABRADOR SEA
NORTH ATLANTIC OCEAN
BRITISH ISLES
BERING SEA
GULF OF ALASKA
CANADA
14024
14010
14018
14009
96028
ALEUTIAN ISLANDS
17003
NORTH PACIFIC OCEAN
UNITED STATES
14003
18000
11004
GULF OF MEXICO
MEXICO
CUBA
AFRICA
19008
19009
HAWAIIAN ISLANDS
160º
170º
180º
150º
140º
130º
120º
110º
100º
90º
80º
70º
60º
50º
40º
30º
20º
10º
0º
80º
75º
70º
60º
50º
40º
30º
20º

REGION 1
COASTAL CHARTS
EAST AND WEST COASTS-UNITED STATES

Stock Number	Title	Scale =1:
11461	Straits of Florida-Southern Portion	300,000
13264	Approaches to Bay of Fundy	300,000
17005	Vancouver Island	525,000
17008	Queen Charlotte Sound to Dixon Entrance	525,000
17480	Queen Charlotte Sound	365,100
18766	San Diego to Islas De Todos Santos (LORAN-C)	180,000

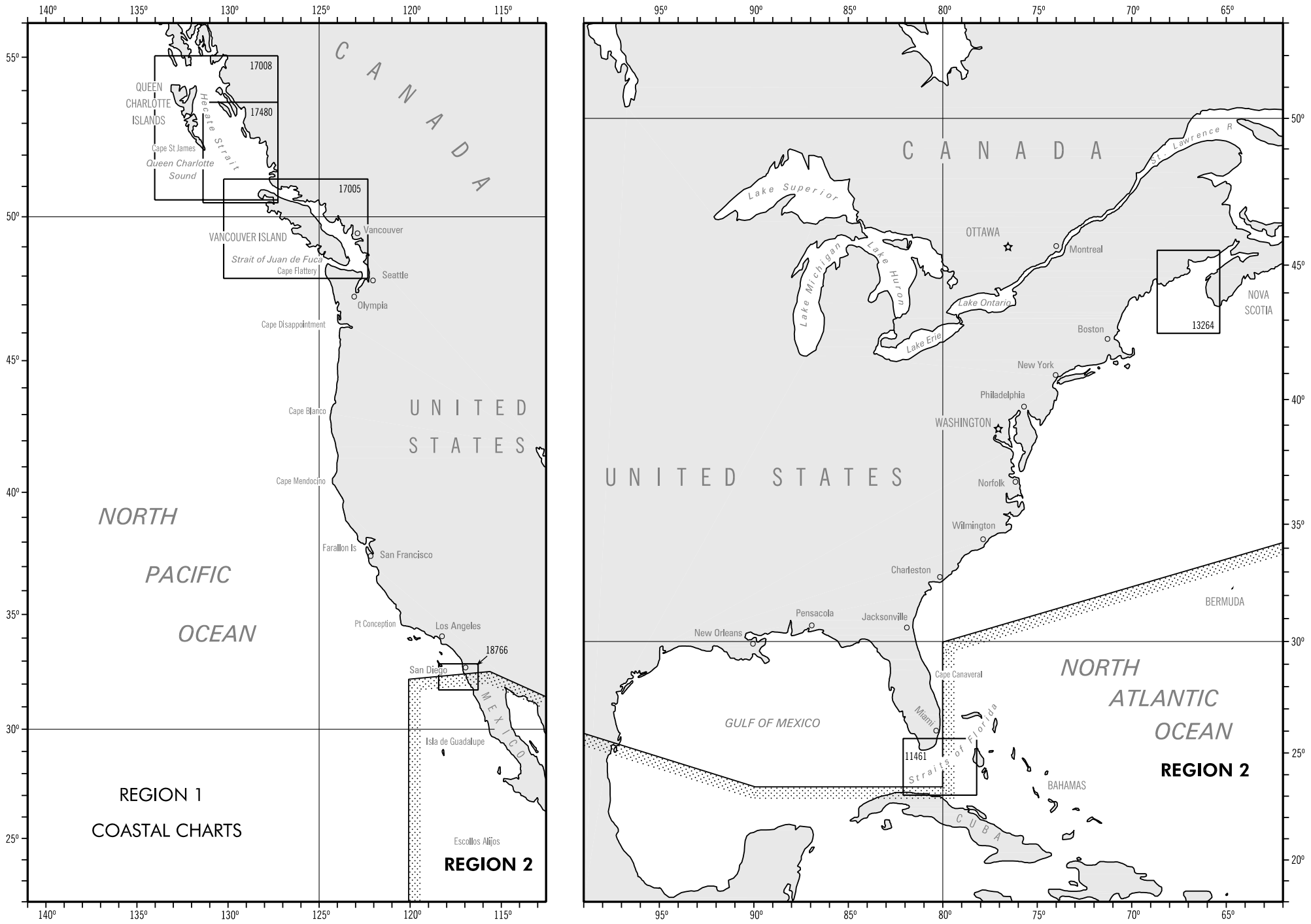
140º
135º
130º
125º
120º
115º
55º
50º
45º
40º
35º
30º
25º
CANADA
17008
17480
17005
QUEEN CHARLOTTE ISLANDS
Hecate Strait
Cape St James
Queen Charlotte Sound
VANCOUVER ISLAND
Strait of Juan de Fuca
Cape Flattery
Vancouver
Seattle
Olympia
Cape Disappointment
Cape Blanco
Cape Mendocino
Farallon Is
San Francisco
Pt Conception
Los Angeles
18766
San Diego
Isla de Guadalupe
Escollos Alijos
UNITED STATES
NORTH PACIFIC OCEAN
MEXICO
REGION 1
COASTAL CHARTS
REGION 2
95º
90º
85º
80º
75º
70º
65º
50º
45º
40º
35º
30º
25º
20º
CANADA
Lake Superior
Lake Michigan
Lake Huron
Lake Erie
Lake Ontario
St. Lawrence R
OTTAWA
Montreal
Boston
NOVA SCOTIA
13264
New York
Philadelphia
WASHINGTON
Norfolk
Wilmington
Charleston
Pensacola
Jacksonville
New Orleans
Cape Canaveral
Miami
BERMUDA
GULF OF MEXICO
Straits of Florida
11461
BAHAMAS
CUBA
UNITED STATES
NORTH ATLANTIC OCEAN
REGION 2

NOVA SCOTIA AREA

Stock Number	Title	Scale =1:
14002	Northumberland Strait (Gulf of St. Lawrence)	300,000
14005	Yarmouth to Halifax	300,000
14014	Halifax to Sydney (Atlantic Coast-Nova Scotia)	350,000
14040	Bay of Fundy, Inner Portion	200,000
	Insets: A. Petitcodiac River	200,000
	B. Cobequid Bay	200,000
14041	Gulliver Cove to Port Lorne (Nova Scotia-Northwest Coast)	72,940
14042	Annapolis Basin (Nova Scotia)	25,000
	Plans: A. Digby	5,487
	B. Port Wade Wharf	5,000
	C. Continuation of Annapolis River	25,000
	D. C. P. Ferry Terminal	5,000
	(Plans not shown on index)	
14043	Approaches to Saint John Harbour	50,000
14044	Saint John Harbour and Approaches (New Brunswick)	15,000
14046	Avon River and Approaches	37,500
	Plan: Hantsport Wharves (Not shown on index)	2,400
14061	Grand Manan (Bay of Fundy)	60,000
14062	Yarmouth to Three Islands including Saint Marys Bay	100,000
14065	Yarmouth Harbour and Approaches (Nova Scotia)	10,000
	Plan: Yarmouth Wharves (Not shown on index)	5,000
14066	Lockeport to Yarmouth including Cape Sable Island	100,000
14067	Shelburne Harbour	24,300
	Plan: Shelburne Inner Harbour (Not shown on index)	8,400
14068	Lockeport Harbour (Nova Scotia)	18,000
	Plan: Lockeport Inner Harbour (Not shown on index)	3,600
14081	Medway Harbour to Lockeport Harbour including Liverpool	80,000
	Plan: Liverpool (Not shown on index)	20,000
14083	Egg Harbor to West Ironbound Island	145,000
14085	Lunenburg Bay (Nova Scotia)	18,000
	Plan: Lunenburg Harbour (Not shown on index)	9,000
14086	Mahone Bay (Nova Scotia)	38,987
	Plans: A. Chester Harbour	12,140
	B. Mahone Harbour	13,800
	(Plans not shown on index)	
14087	Osborne Head to Betty Island	38,866
14088	Halifax Harbor Bedford Basin	10,000
14089	Halifax Harbor-Point Pleasant to Bedford Basin	10,000
	Plan: Ocean Terminals (Not shown on index)	5,000
14090	INT. 4631, Approaches to Halifax Harbour	40,000
	Plan: Sambro Harbour	20,000
14091	Halifax Harbor-Black Point to Point Pleasant	10,000
14093	Taylors Head to Shut-In Island	60,000
	Insets: A. Ship Harbour and Approaches	30,000
	B. Continuation A	30,000
14100	Country Island to Barren Island	60,000
	Plans: A. St. Marys River (Not shown on index)	30,000
	B. Port Bickerton	20,000
	C. Country Harbour (Not shown on index)	30,000
14105	Cape Canso to Liscomb Island (Nova Scotia-South East Coast)	108,836
14110	Strait of Canso and Approaches	75,000
14111	Strait of Canso and Southern Approaches	25,000
	Plans: A. Canso Lock and Causeway	10,000
	B. Point Tupper to Ship Point	12,000
	(Plans not shown on index)	
14112	Canso Harbour to Strait of Canso	37,500

Stock Number	Title	Scale =1:
14115	Country Island to Egg Island (Nova Scotia-Southeast Coast)	150,000
14121	Red Point to Guyon Island (Nova Scotia)	75,000
14123	Guyon Island to Flint Island (Cape Breton Island)	75,000
	Plan: Main-A-Dieu Passage	30,000
14125	Louisburg Harbour (Cape Breton Island)	10,000
14128	Flint Island to Cape Smoky	75,185
14130	Little Bras d'Or	5,000
14132	Great Bras d'Or, St. Andrews Channel and St. Anns Bay	40,025
	Plans: A. Entrance to Great Bras d'Or	20,000
	B. Otter Harbour	20,000
	C. Entrance to St. Anns Harbour	20,000
	(Plans not shown on index)	
14133	Great Bras d'Or and St. Patricks Channel	40,125
	Plans: A. MacIvers Pt. to Little Narrows	15,040
	B. Baddeck Harbour	10,030
	C. Iona and Grand Narrows	10,025
	(Plans not shown on index)	
14134	Bras d'Or Lake	60,160
	Continuation A	60,100
	Plan: Lennox Passage (Not shown on index)	40,210
14135	St. Peters Bay	20,000
	Plan: St. Peters Canal (Not shown on index)	5,000
14136	Sydney Harbour	20,000
	Plans: A. North Sydney	6,000
	B. Sydport	6,000
	C. International Piers	6,000
	D. Sydney Wharves	6,000
	E. Sydney River	6,000
	(Plans not shown on index)	
14141	St. Georges Bay (Nova Scotia)	75,200
14145	Port Hood, Mabou Harbour and Havre Boucher	
	Plans: Port Hood	18,000
	Mabou Harbour	18,000
	Havre Boucher	12,000
14146	Cape George to Pictou	75,957
	Plans: A. Ballantynes Cove Wharf	2,400
	B. Cribbean Head Wharf	2,400
	C. Baillie Brook Wharf	2,400
	D. Arisaig Harbour Wharf	2,400
14151	Cape Bear to East Point	75,000
14156	Souris Harbour and Approaches	12,038
	Plan: Souris Harbour (Not shown on index)	4,000
14162	Hillsborough Bay (Gulf of St. Lawrence)	40,000
14169	Pictou Harbour	12,000
	Plan: Pictou	3,600
14173	Charlottetown Harbor (Prince Edward Island)	12,000
14188	Miramichi (Canada-New Brunwick-Gulf of Lawrence)	25,000
	Continuation: Miramichi River	
14189	Entrance to Miramichi River (Gulf of St. Lawrence)	25,000
14190	Cape Tormentine to West Point	100,000
	Insets: Cape Tormentine	6,000
	Borden	6,000
	(Insets not shown on index)	

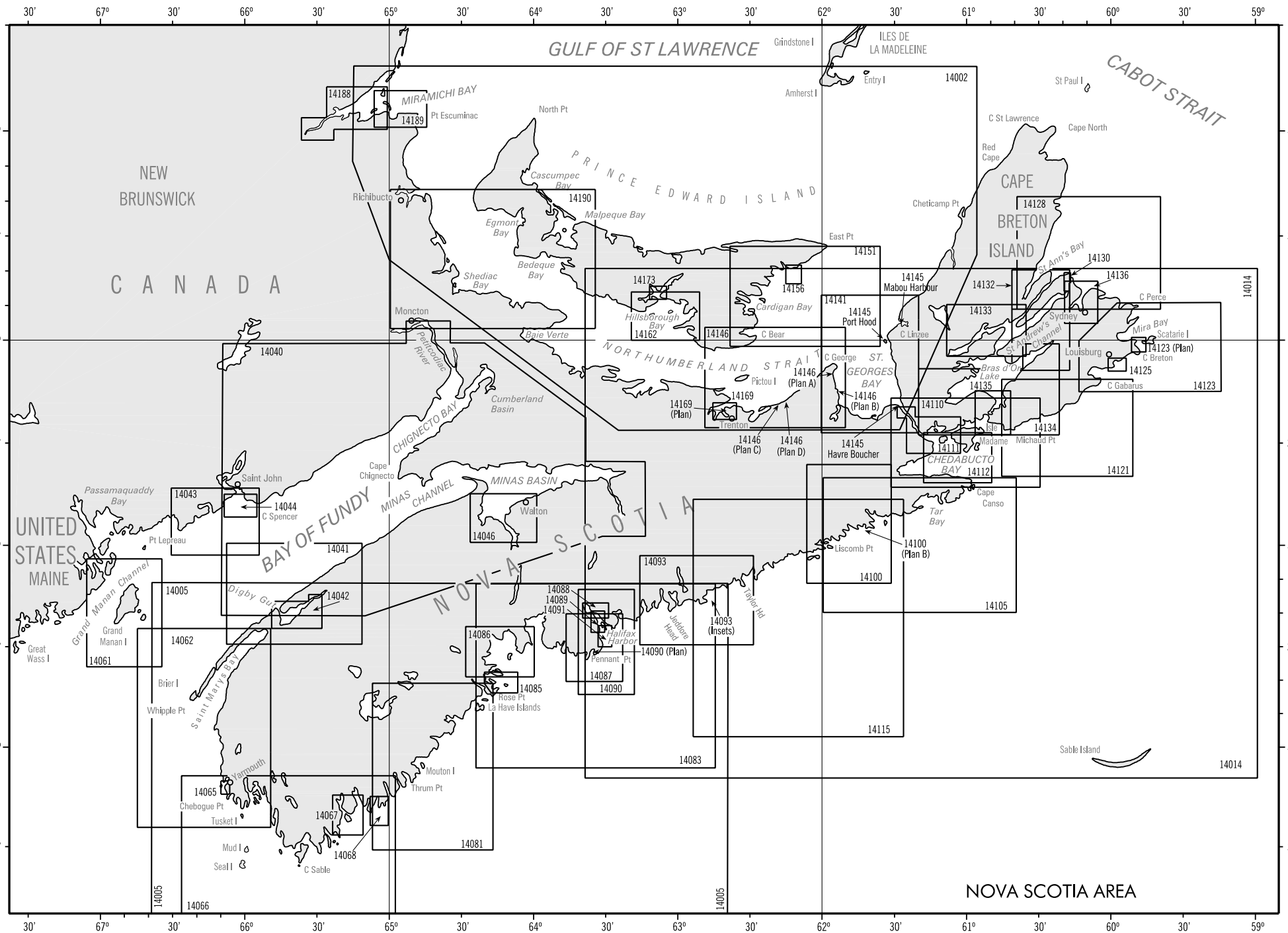
NOVA SCOTIA AREA
GULF OF ST LAWRENCE
CABOT STRAIT
NEW BRUNSWICK
CANADA
UNITED STATES
MAINE
NOVA SCOTIA
PRINCE EDWARD ISLAND
CAPE BRETON ISLAND
ILES DE LA MADELEINE
BAY OF FUNDY
MINAS CHANNEL
MINAS BASIN
CHIGNECTO BAY
CUMBERLAND BASIN
NORTHUMBERLAND STRAIT
ST. GEORGES BAY
CHEDABUCTO BAY
MIRAMICHI BAY
BAIE VERTE
CARDIGAN BAY
HILLSBOROUGH BAY
MALPEQUE BAY
EGMONT BAY
SHEDIAC BAY
BEDEQUE BAY
CASCUMPEC BAY
GRAND MANAN CHANNEL
SAINT MARYS BAY
DIGBY GUT
PASSAMAQUADDY BAY
TAR BAY
JEDDORE HEAD
TAYLOR HD
HALIFAX HARBOR
PENNANT PT
ST ANDREW'S CHANNEL
BRAS D'OR LAKE
Grindstone I
Entry I
Amherst I
St Paul I
C St Lawrence
Cape North
Red Cape
Cheticamp Pt
East Pt
North Pt
Pt Escuminac
Richibucto
Shediac
Moncton
Petitcodiac River
Cape Chignecto
Saint John
Pt Lepreau
Walton
Pictou I
Trenton
C George
C Bear
C Linzee
Mabou Harbour
Port Hood
Havre Boucher
Madame I
Michaud Pt
Cape Canso
Liscomb Pt
Sydney
Louisburg
Mira Bay
Scatarie I
C Breton
C Gabarus
C Perce
St Ann's Bay
Bras d'Or Lake
Isle Madame
Rose Pt
La Have Islands
Pennant Pt
Great Wass I
Grand Manan I
Brier I
Whipple Pt
Yarmouth
Chebogue Pt
Tusket I
Mud I
Seal I
C Sable
Mouton I
Thrum Pt
Sable Island
14188
14189
14190
14173
14156
14151
14002
14128
14130
14136
14132
14133
14141
14145
14146
14162
14169
14146 (Plan A)
14146 (Plan B)
14146 (Plan C)
14146 (Plan D)
14169 (Plan)
14110
14111
14112
14134
14135
14123 (Plan)
14125
14123
14121
14014
14040
14043
14044
14041
14046
14005
14042
14062
14061
14086
14088
14089
14091
14090 (Plan)
14087
14090
14085
14093
14093 (Insets)
14100
14100 (Plan B)
14105
14115
14083
14065
14067
14068
14081
14066

GULF OF SAINT LAWRENCE

Stock Number	Title	Scale =1:
14202	Lac Saint-Francois Eastern Portion (St. Lawrence Seaway)	25,045
14207	Varennes to Longue-Pointe (St. Lawrence River)	12,000
14221	Lac Saint-Pierre to Lavaltrie (St. Lawrence River)	36,000
	Plans: A. Lanoraie Anchorage	18,000
	B. Port of Sorel	12,000
	(Plans not shown on index)	

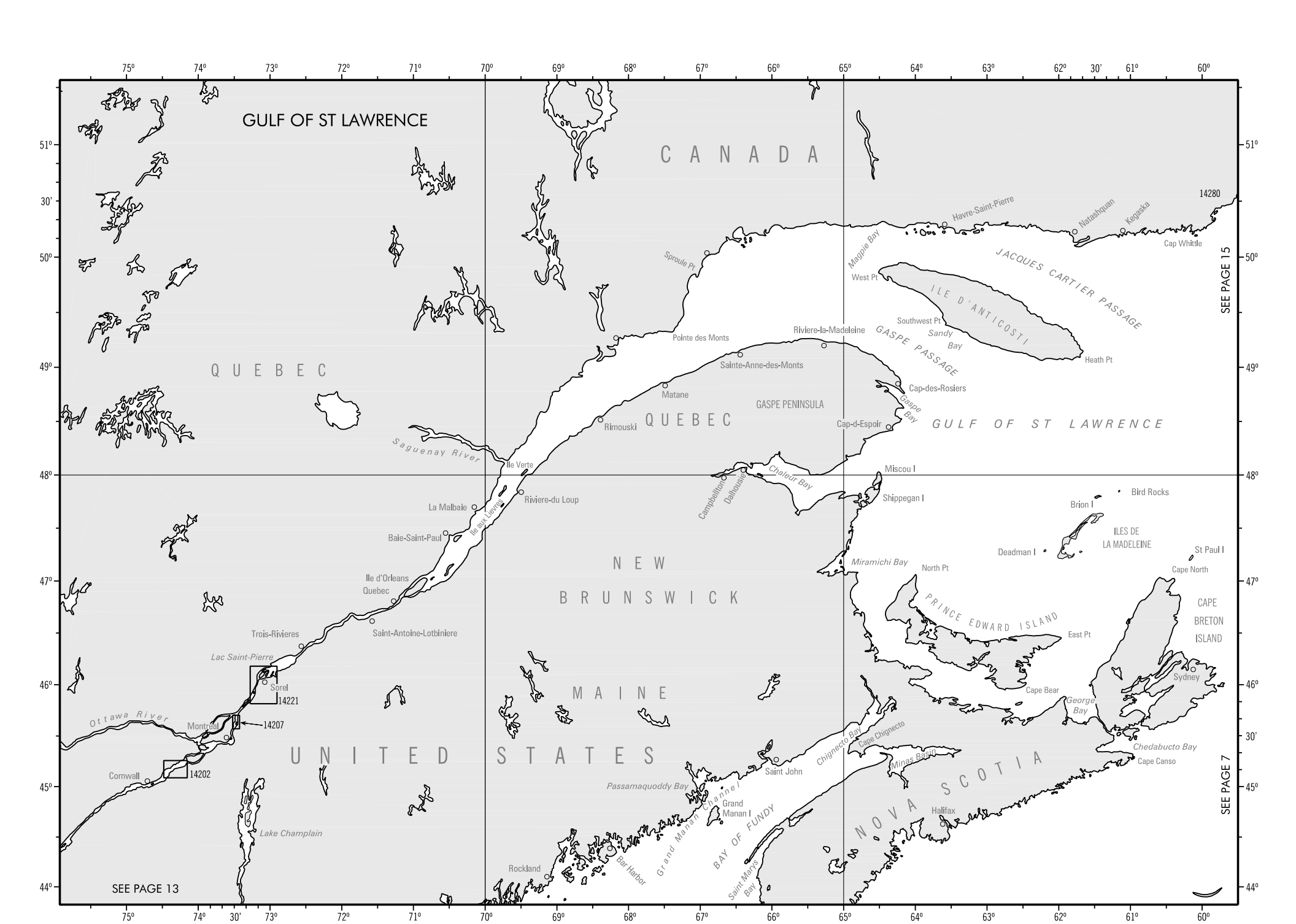
GULF OF ST LAWRENCE
CANADA
QUEBEC
NEW BRUNSWICK
MAINE
UNITED STATES
NOVA SCOTIA
GULF OF ST LAWRENCE
GASPE PENINSULA
ILE D'ANTICOSTI
JACQUES CARTIER PASSAGE
GASPE PASSAGE
ILES DE LA MADELEINE
PRINCE EDWARD ISLAND
CAPE BRETON ISLAND
BAY OF FUNDY
Havre-Saint-Pierre
Natashquan
Kegaska
Cap Whittle
14280
Magpie Bay
Sproule Pt
West Pt
Southwest Pt
Sandy Bay
Heath Pt
Pointe des Monts
Riviere-la-Madeleine
Sainte-Anne-des-Monts
Matane
Cap-des-Rosiers
Gaspe Bay
Rimouski
Cap-d-Espoir
Saguenay River
Ile Verte
Chaleur Bay
Campbellton
Dalhousie
Miscou I
Shippegan I
Bird Rocks
Brion I
Deadman I
St Paul I
Cape North
Miramichi Bay
North Pt
East Pt
La Malbaie
Riviere-du Loup
Ile aux Lievres
Baie-Saint-Paul
Ile d'Orleans
Quebec
Saint-Antoine-Lotbiniere
Trois-Rivieres
Lac Saint-Pierre
Sorel
14221
Ottawa River
Montreal
14207
Cornwall
14202
Lake Champlain
Cape Bear
George Bay
Sydney
Chedabucto Bay
Cape Canso
Minas Basin
Cape Chignecto
Chignecto Bay
Saint John
Passamaquoddy Bay
Grand Manan Channel
Grand Manan I
Halifax
Bar Harbor
Rockland
Saint Marys Bay
SEE PAGE 15
SEE PAGE 7
SEE PAGE 13

LAKE MICHIGAN, HURON, AND ERIE

Stock Number	Title	Scale =1:
14871	Chantry Island/Goderich	93,314
	Plans: A. Port Elgin	3,600
	B. Kincardine	3,600
	C. Goderich Harbour	7,200
	(Plans not shown on index)	
14872	Cape Rich to Cabot Head	91,937
	Plans: A. Wingfield Basin	9,000
	B. Lion's Head Harbour	12,850
	C. Macgregor Harbour	11,700
	(Plans not shown on index)	
14874	Plans in Georgian Bay	
	Owen Sound Harbor	12,000
	Meaford Harbour	2,400
	Collingwood Harbour	12,000
14875	Parry Sound and Approaches	50,085

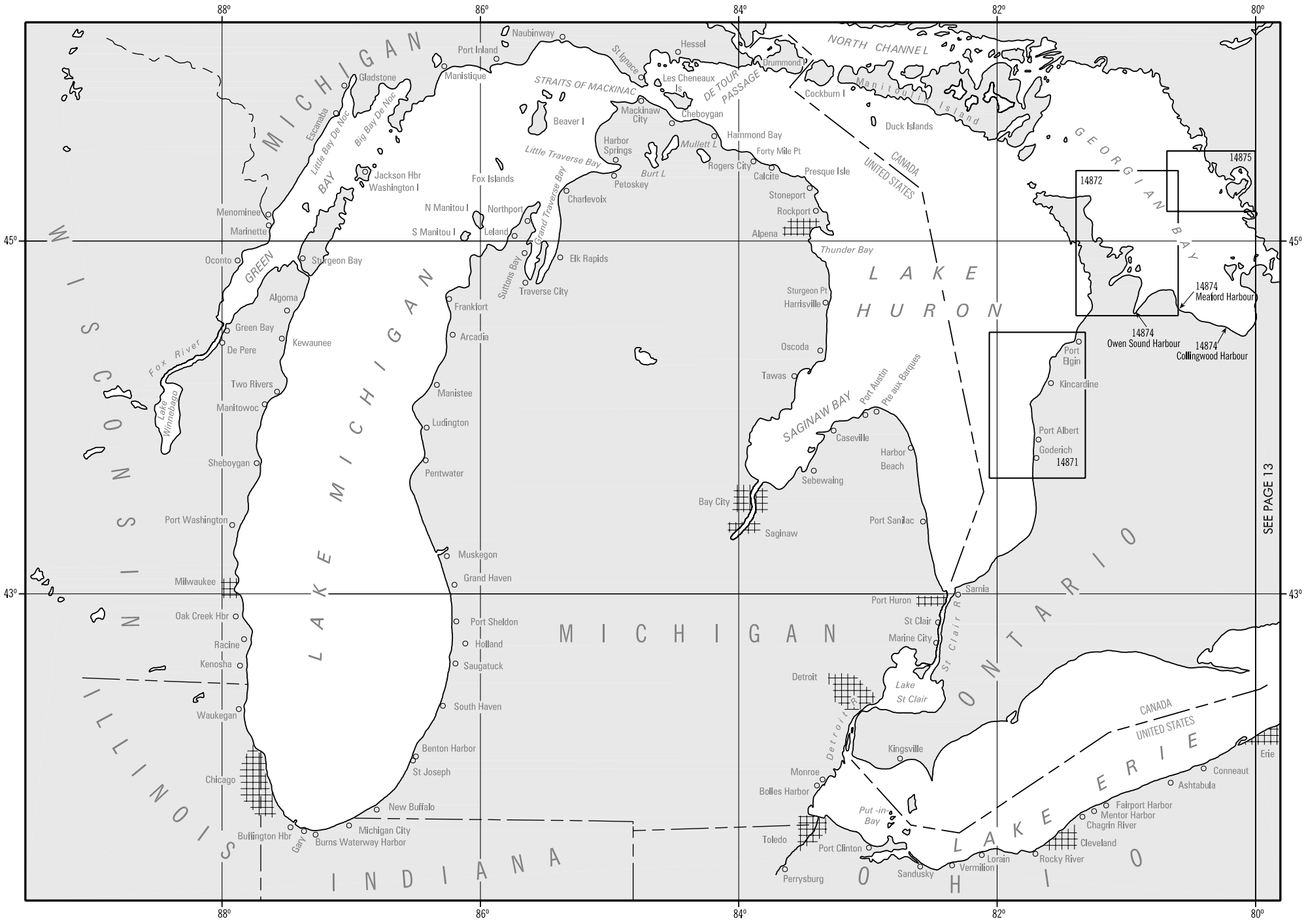
88°
86°
84°
82°
80°
45°
43°
MICHIGAN
WISCONSIN
ILLINOIS
INDIANA
LAKE MICHIGAN
LAKE HURON
LAKE ERIE
ONTARIO
OHIO
GEORGIAN BAY
NORTH CHANNEL
Manitoulin Island
DE TOUR PASSAGE
STRAITS OF MACKINAC
CANADA
UNITED STATES
Naubinway
Port Inland
Hessel
St Ignace
Manistique
Les Cheneaux Is
Drummond I
Cockburn I
Duck Islands
Gladstone
Escanaba
Little Bay De Noc
Big Bay De Noc
Beaver I
Mackinaw City
Cheboygan
Hammond Bay
Mullett L
Forty Mile Pt
Harbor Springs
Little Traverse Bay
Rogers City
Calcite
Presque Isle
Jackson Hbr
Washington I
Fox Islands
Burt L
Petoskey
Grand Traverse Bay
Charlevoix
Stoneport
Rockport
Menominee
Marinette
N Manitou I
S Manitou I
Northport
Leland
Alpena
Thunder Bay
Oconto
Sturgeon Bay
Suttons Bay
Elk Rapids
Traverse City
Sturgeon Pt
Harrisville
Algoma
Frankfort
Green Bay
Arcadia
Kewaunee
De Pere
Oscoda
Fox River
Lake Winnebago
Tawas
Two Rivers
Manistee
Manitowoc
Ludington
Port Austin
Pte aux Barques
SAGINAW BAY
Caseville
Sheboygan
Pentwater
Harbor Beach
Sebewaing
Bay City
Saginaw
Port Sanilac
Port Washington
Muskegon
Milwaukee
Grand Haven
Port Huron
Sarnia
Oak Creek Hbr
Port Sheldon
St Clair
Racine
Holland
Marine City
St Clair R
Kenosha
Saugatuck
Detroit
Lake St Clair
Detroit R
Waukegan
South Haven
Kingsville
Benton Harbor
St Joseph
Monroe
Chicago
Bolles Harbor
Put-in-Bay
New Buffalo
Toledo
Port Clinton
Buffington Hbr
Michigan City
Gary
Burns Waterway Harbor
Perrysburg
Sandusky
Vermilion
Lorain
Rocky River
Cleveland
Mentor Harbor
Fairport Harbor
Chagrin River
Ashtabula
Conneaut
Erie
14875
14872
14874
Meaford Harbour
14874
Owen Sound Harbour
14874
Collingwood Harbour
Port Elgin
Kincardine
Port Albert
Goderich
14871
SEE PAGE 13

Stock Number	Title	Scale =1:
14812	Toronto Harbour and Approaches	15,000
	Plan: Toronto Islands (Not shown on index)	10,000
14873	Port Severn to Hope Island	40,011
14874	Plans in Georgian Bay	
	Owen Sound Harbour	12,000
	Meaford Harbour	2,400
	Collingwood Harbour	12,000

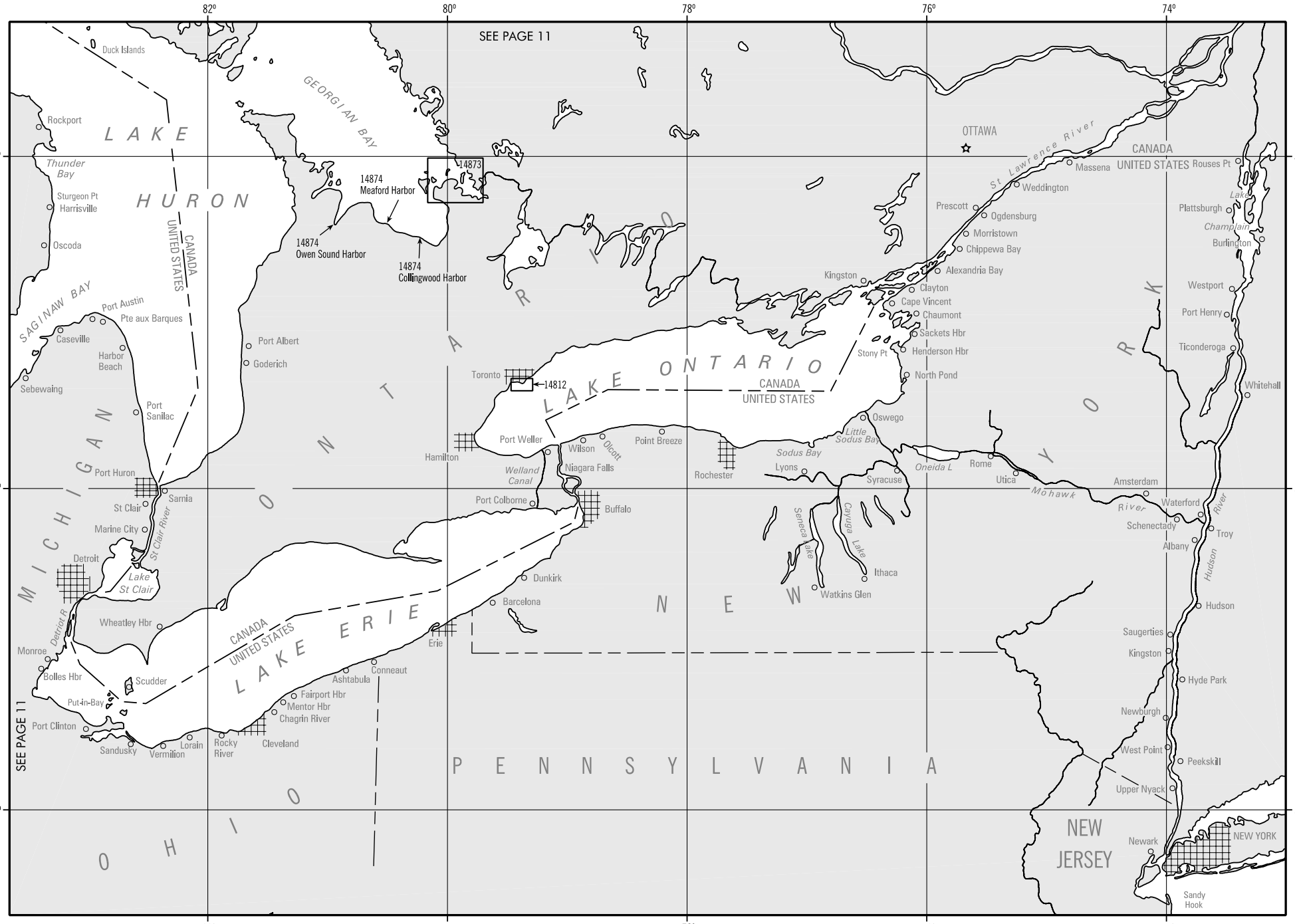
SEE PAGE 11
Duck Islands
GEORGIAN BAY
LAKE HURON
Rockport
Thunder Bay
Sturgeon Pt
Harrisville
Oscoda
SAGINAW BAY
Port Austin
Pte aux Barques
Caseville
Harbor Beach
Sebewaing
Port Albert
Goderich
Port Sanilac
Port Huron
Sarnia
St Clair
St Clair River
Marine City
Detroit
Lake St Clair
Detroit R
Wheatley Hbr
Monroe
Bolles Hbr
Scudder
Put-in-Bay
Port Clinton
Sandusky
Vermilion
Lorain
Rocky River
Cleveland
Fairport Hbr
Mentor Hbr
Chagrin River
Ashtabula
Conneaut
Erie
Dunkirk
Barcelona
Buffalo
Port Colborne
Welland Canal
Niagara Falls
Hamilton
Port Weller
Wilson
Olcott
Point Breeze
Rochester
Toronto
14812
14873
14874 Meaford Harbor
14874 Owen Sound Harbor
14874 Collingwood Harbor
CANADA
UNITED STATES
LAKE ONTARIO
Stony Pt
Kingston
Clayton
Cape Vincent
Chaumont
Sackets Hbr
Henderson Hbr
North Pond
Oswego
Little Sodus Bay
Sodus Bay
Lyons
Syracuse
Oneida L
Rome
Utica
Mohawk River
Amsterdam
Waterford
Schenectady
Troy
Albany
Hudson River
Hudson
Seneca Lake
Cayuga Lake
Ithaca
Watkins Glen
NEW YORK
OTTAWA
St Lawrence River
Massena
Rouses Pt
Weddington
Prescott
Ogdensburg
Morristown
Chippewa Bay
Alexandria Bay
Lake Champlain
Plattsburgh
Burlington
Westport
Port Henry
Ticonderoga
Whitehall
Saugerties
Kingston
Hyde Park
Newburgh
West Point
Peekskill
Upper Nyack
Newark
NEW JERSEY
NEW YORK
Sandy Hook
PENNSYLVANIA
OHIO
LAKE ERIE
82°
80°
78°
76°
74°
45°
43°
41°

NEWFOUNDLAND

Stock Number	Title	Scale = 1:
14321	Bay of Islands (West Coast)	75,015
	Plans: A. The Narrows	10,000
	B. Lark Harbor	15,000
	C. York Harbor	32,000
14322	Humber Arm-Meadows Point to Humber River	14,625
	Plan: Corner Brook	7,197
14325	Port Harmon and Approaches	40,000
	Plans: A. St. Georges Public Wharf	2,500
	B. Flintkote Wharf	4,000
	C. Port Harmon	6,000
	(Plans not shown on index)	
14327	Port aux Basques and Approaches	7,500
	Plan: Channel-Port aux Basques Waterfront	3,600
	(Plan not shown on index)	
14328	Cape Ray to La Poile Bay (South Coast)	75,000
14329	La Poile Bay to Ramea Islands (South Coast)	75,000
	Plan: Grand Bruit Harbor (Not shown on index)	10,000
14340	Burgeo Islands to Cape St. Mary's	299,560
14341	Ramea Islands to Bonne Bay (South Coast)	75,000
14342	Saint-Pierre and Miquelon	75,044
14344	Burin Harbours	20,087
	Plan: Burin Government Wharf (Not shown on index)	1,200
14345	Long Island to Saint Lawrence Harbours	80,015
14349	Cape Saint Mary's to Argentia Harbour and Jude Island	80,185
	Plan: Saint Bride's	6,000
14350	Argentia and Ship Harbors and Adjacent Anchorages (South Coast)	24,981
14351	Argentia Harbour	7,500
14353	Red Island to Pinchgut Point	37,570
	Plans: A. Buffet Harbour	6,000
	B. Long Harbour	6,013
	(Plans not shown on index)	
14354	Head of Placentia Bay	37,580
14355	Come By Chance (Newfoundland- Placentia Bay)	15,000
14360	Cape Bonavista to Cape St. Mary's	284,330
14364	Approaches to Saint John's with continuation to Cape St. Francis	37,506
14366	Saint John's Harbour (East Coast)	4,000
14372	Holyrood Bay to Colliers Bay	15,025
	Plans: A. Holyrood Generating Plant Wharf	2,400
	B. Holyrood Wharf	2,400
	C. Ultramar Oil Wharf	2,400
	(Plans not shown on index)	
14373	Saint John's to Cape Saint Francis and Conception Bay	75,106
14380	Great Harbor Deep to Cape Bonavista	286,815
	Plans: A. Fortune Harbour	25,000
	B. Great Triton Harbour	25,000
	C. Round Harbour	12,500
	D. Cutwell Harbour	25,000
	(Plans not shown on index)	
14382	Bay of Exploits, Southern Part	24,716
	Plan: Botwood Wharves (Not shown on index)	6,000
14383	Bay of Exploits, Middle Part (East Coast)	24,916
14384	Bay of Exploits, Southeastern Part (East Coast)	24,994
	Plan: Lewisporte Wharves (Not shown on index)	4,500
14385	Bay of Exploits, Northeastern Part	24,650
14386	Bay of Exploits, Northern Part	24,682
14402	St. Anthony Bight & Harbor	
	Plans: St. Anthony Bight	15,000
	St. Anthony Harbor	7,500
14403	Hare Bay (Newfoundland-East Coast)	45,000
14404	St. Julien Island to Hooping Harbor including Canada Bay (East Coast)	74,230
	Plan: Silver Cove	9,733
14415	Strait of Belle Isle	150,000

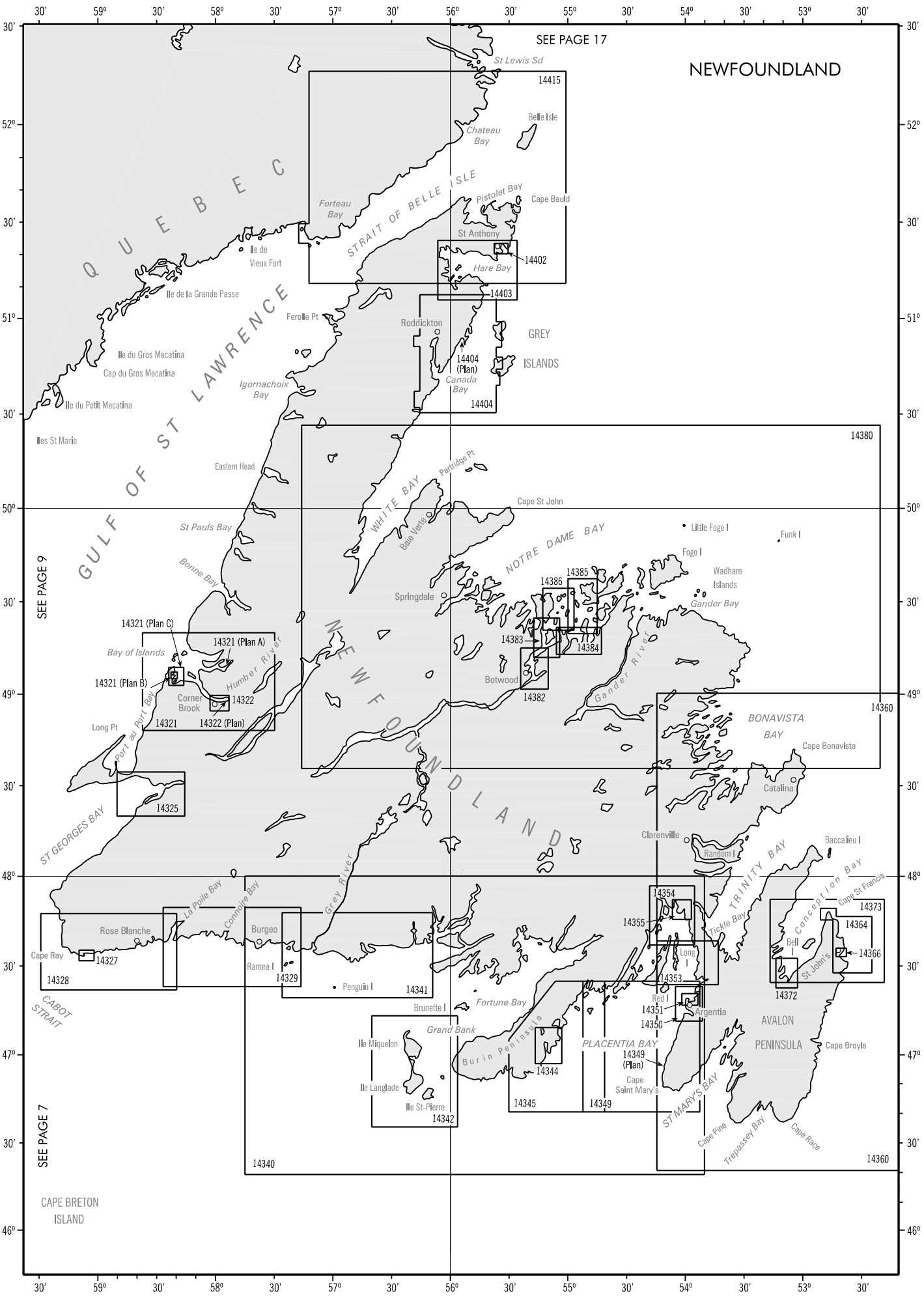
NEWFOUNDLAND
SEE PAGE 17
SEE PAGE 9
SEE PAGE 7
QUEBEC
GULF OF ST LAWRENCE
NEWFOUNDLAND
STRAIT OF BELLE ISLE
St Lewis Sd
14415
Belle Isle
Chateau Bay
Forteau Bay
Pistolet Bay
Cape Bauld
St Anthony
14402
Hare Bay
14403
Ile de Vieux Fort
Ile de la Grande Passe
Ferolle Pt
Roddickton
GREY ISLANDS
14404 (Plan)
Canada Bay
14404
Ile du Gros Mecatina
Cap du Gros Mecatina
Igornachoix Bay
Ile du Petit Mecatina
Iles St Marie
Eastern Head
14380
Partridge Pt
WHITE BAY
Baie Verte
Cape St John
St Pauls Bay
Bonne Bay
NOTRE DAME BAY
Little Fogo I
Funk I
Fogo I
Wadham Islands
Gander Bay
14385
14386
Springdale
14383
14384
Botwood
14382
Gander River
14321 (Plan C)
14321 (Plan A)
Bay of Islands
14321 (Plan B)
Humber River
Corner Brook
14322
14321
14322 (Plan)
Long Pt
Port au Port Bay
14325
14360
BONAVISTA BAY
Cape Bonavista
Catalina
ST GEORGES BAY
Clarenville
Random I
Baccalieu I
TRINITY BAY
Conception Bay
Cape St Francis
14373
14364
14366
Bell I
St John's
14372
14354
14355
Tickle Bay
Long I
14353
Red I
14351
14350
Argentia
AVALON PENINSULA
Cape Broyle
La Poile Bay
Connoire Bay
Grey River
Rose Blanche
Burgeo
Cape Ray
14327
14328
Ramea I
14329
Penguin I
14341
CABOT STRAIT
Brunette I
Fortune Bay
Grand Bank
Ile Miquelon
Ile Langlade
Ile St-Pierre
14342
Burin Peninsula
14344
14345
PLACENTIA BAY
14349 (Plan)
Cape Saint Mary's
14349
ST MARY'S BAY
Cape Pine
Trepassey Bay
Cape Race
14340
14360
CAPE BRETON ISLAND

HUDSON STRAIT AND LABRADOR

Stock Number	Title	Scale = 1:
15008	Nain to Domino Point (Labrador) (OMEGA)	588,000
15011	Resolution Island to Cape Mercy (Baffin Island-Canada) (OMEGA)	500,000
15041	South Wolf Island to Strait of Belle Isle	250,000
15043	Camp Islands to Ship Harbor Head	75,000
	Plans: A. Fishing Ship Harbor	25,000
	B. Port Charlotte, Mecklenburg, and Sophia Harbors	25,000
	C. Occasional Harbor	25,000
	D. Saint Francis Harbor	25,000
15044	Ship Harbor Head to Corbet Island	75,000
	Plans: A. American Tickle	20,000
	B. Boulter Rock	20,000
15046	Corbet Island to White Point	75,000
15061	White Cocade Island to South Wolf Island (Labrador)	223,975
15064	Approaches to Cartwright	75,000
15066	Terrington Basin (Lake Melville-Goose Bay, Newfoundland-Labrador)	6,000
15067	Epinette Point to Terrington Basin	50,000
15068	Carrington Island to Etagaulet Bay (Labrador)	50,000
15069	Ticorolak Island to Carrington Island (Hamilton Inlet)	50,000
15070	Lake Melville-Hamilton Inlet	100,000
	Plans: A. Sebaskachu Bay	50,000
	B. Mulligan Bay	50,000
15072	Hamilton Inlet Entrance (Newfoundland-Labrador)	50,000
15074	Approaches to Hamilton Inlet	75,000
15080	Cape Harrison to Nunaksaluk Island (Newfoundland-Labrador)	200,000
15081	Cape Makkovik to Winsor Harbour Island	60,000
15083	Winsor Harbour Island to Kikkertaksoak Islands	60,000
	Plan: Hopedale Harbour	20,000
15120	Saglek Bay to Nain (Labrador)	250,000
15140	Entrance to Saglek Bay to Button Islands (LORAN-C)	250,000
15160	Eastern Approach to Hudson Strait (Canada)	287,337
15163	Approaches to Resolution Island (Canada-East Coast)	100,000
15440	Port Burwell and Approaches	12,000

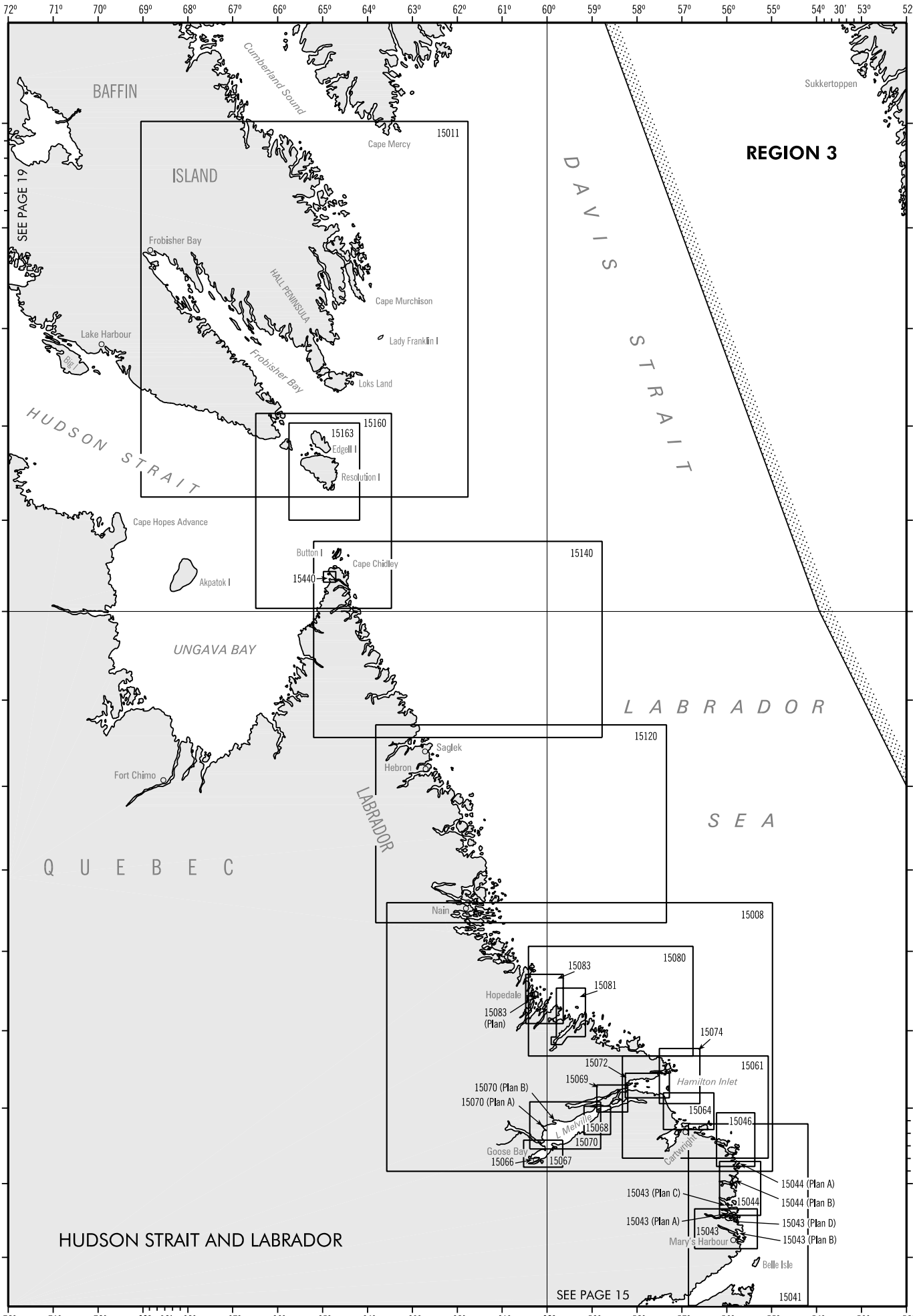
REGION 3
BAFFIN
ISLAND
Cumberland Sound
Cape Mercy
15011
Sukkertoppen
DAVIS STRAIT
SEE PAGE 19
Frobisher Bay
HALL PENINSULA
Cape Murchison
Lady Franklin I
Lake Harbour
Big I
Frobisher Bay
Loks Land
HUDSON STRAIT
15160
15163
Edgell I
Resolution I
Cape Hopes Advance
Button I
Cape Chidley
15140
15440
Akpatok I
UNGAVA BAY
LABRADOR SEA
15120
Saglek
Hebron
Fort Chimo
LABRADOR
QUEBEC
Nain
15008
15080
15083
15081
Hopedale
15083 (Plan)
15074
15072
15061
15069
Hamilton Inlet
15070 (Plan B)
15070 (Plan A)
15064
15046
L Melville
15068
15070
Goose Bay
15066
15067
Cartwright
15044 (Plan A)
15043 (Plan C)
15044 (Plan B)
15044
15043 (Plan A)
15043 (Plan D)
15043
Mary's Harbour
15043 (Plan B)
Belle Isle
HUDSON STRAIT AND LABRADOR
SEE PAGE 15
15041

CANADIAN ARCTIC

Stock Number	Title	Scale = 1:
15312	Cape Churchill to Egg River	146,198
15313	Churchill Harbour	12,000

ARCTIC OCEAN
QUEEN ELIZABETH ISLANDS
GREENLAND
C Richards
C Columbia
LINCOLN SEA
ELLESMERE ISLAND
Alert
Robeson Channel
Nansen Sd
AXEL HEIBERG ISLAND
Meighen I
Peary Channel
ELLEF RINGNES ISLAND
KANE BASIN
Borden I
Lougheed I
PRINCE PATRICK ISLAND
Hazen St
Thule
M'Clure Strait
MELVILLE I
DEVON ISLAND
Cape Prince Alfred
Viscount Melville Sound
Lancaster Sound
BAFFIN BAY
BANKS ISLAND
Bylot I
BEAUFORT SEA
Mr Clintock Channel
Prince of Wales I
Demarcation Pt
Mackenzie Bay
Amundsen Gulf
VICTORIA ISLAND
Boothia Pen
Gulf of Boothia
BAFFIN ISLAND
Coronation Gulf
C Henry Kater
Melville Pen
Foxe Basin
C Dyer
DAVIS STRAIT
CANADA
Southampton I
Hudson St
15312
HUDSON BAY
C Chidley
15313
SEE PAGE 17
LABRADOR SEA
NEWFOUNDLAND
UNITED STATES
CANADIAN ARCTIC
140° 130° 120° 110° 100° 90° 80° 70° 60° 50°
80° 79° 30' 78° 77° 76° 75° 70° 65° 60° 55° 50° 45° 40° 35°

DIXON ENTRANCE TO FREDERICK SOUND

Stock Number	Title	Scale = 1:
17413	Dixon Entrance (Continued on page 23)	200,000
17421	Stewart-Portland Canal	12,000

DIXON ENTRANCE TO FREDERICK SOUND
134º
30'
133º
30'
132º
30'
131º
30'
130º
57º
56º
55º
Gambier Bay
Hobart Bay
Port Houghton
Fanshaw Bay
Cape Fanshaw
Farragut Bay
FREDERICK SOUND
Thomas Bay
KUPREANOF I
Keku Strait
KULU ISLAND
Port Camden
Duncan Canal
Lindenberg Pen
Wrangell Narrows
Petersburg
MITKOF I
SUMNER STRAIT
ZAREMBO I
Snow Passage
STIKINE STRAIT
Wrangell
WRANGELL I
Shakan Bay
ETOLIN I
Kosciuska I
CLARENCE STRAIT
Warren I
Sea Otter Sd
Tuxekan Passage
Heceta I
Tonowek Bay
PRINCE OF WALES I
Ernest Sd
Cleveland Peninsula
Helm Bay
Behm Narrows
Chickamin River
Walker Cove
REVILLAGIGEDO I
Behm Canal
Portland Canal
17421
Noyes I
Lulu I
Bucareli Bay
Ketchikan
CLARENCE STRAIT
DALL ISLAND
Cordova Bay
Duke I
REVILLAGIGEDO CHANNEL
Barren I
C Chacon
C Muzon
Zayas I
Dundas I
Pearse I
Portland Inlet
17413
DIXON ENTRANCE
SEE PAGE 23

Stock Number	Title	Scale = 1:
17412	Approaches to Skidegate Inlet	40,000
	Plans: A. Queen Charlotte	10,000
	B. Alliford Bay	10,000
17413	Dixon Entrance (Continued on page 21)	200,000
17414	Tasu Sound to Port Louis	142,175
17416	Cape St. James to Cumshewa Inlet and Tasu Sound	150,141
17438	Portland Inlet to Edye Passage	91,430
17441	Browning Entrance to Prince Rupert Harbour	73,345
17443	Prince Rupert Harbour	20,000
	Plan: Butze Rapids (Not shown on index)	5,000
17444	Prince Rupert Harbour (Canada)	
	Plans: A. Porpoise Harbour, Ridley Island and Approaches	10,000
	B. Morse Basin and Denise Inlet	20,000
	C. Venn Passage	12,000
17445	Approaches to Prince Rupert Harbour	40,000
17464	Caamano Sound & Approaches	71,809
17465	McKay Reach to Otter Passage	71,020
17467	Douglas Channel	73,150
	Kildala Arm (Continuation)	73,000
17472	Laredo Sound & Approaches	72,280
17484	Ocean Falls to Idol Point	36,512
	Plans: Gunboat Passage	12,207
	Ocean Falls	12,215
	(Plans not shown on index)	
17485	Namu Harbour to Dryad Point	40,588
	Plans: A. Kliktsoatli Harbour	12,000
	B. Namu Harbour	18,275
	(Plans not shown on index)	
17486	Cape Calvert to Goose Island including Fitz Hugh Sound	73,758
17487	Spider Island to Kwakshua Channel and Namu Harbor	40,187

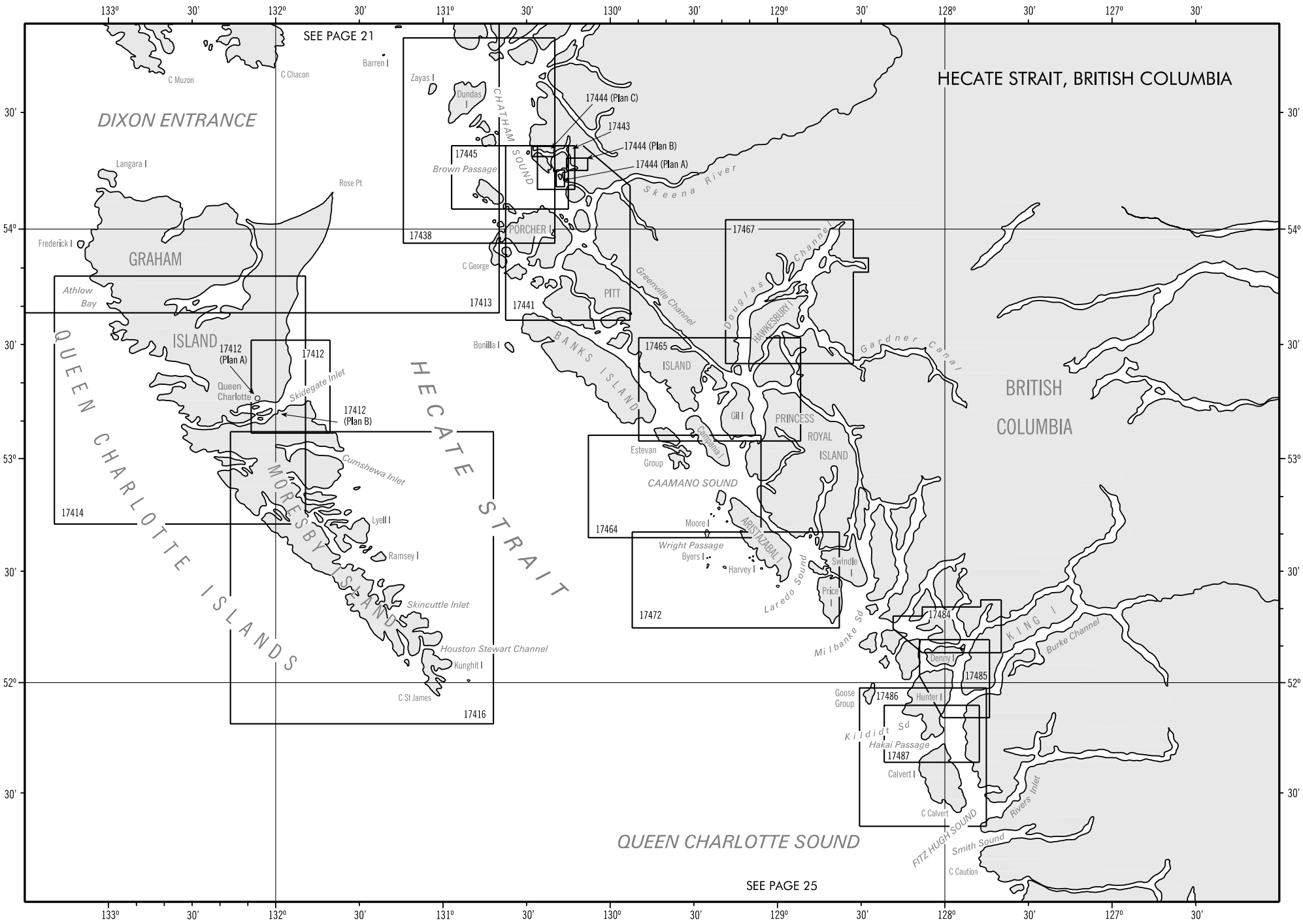
HECATE STRAIT, BRITISH COLUMBIA
SEE PAGE 21
SEE PAGE 25
DIXON ENTRANCE
QUEEN CHARLOTTE SOUND
HECATE STRAIT
QUEEN CHARLOTTE ISLANDS
GRAHAM ISLAND
MORESBY ISLAND
PITT ISLAND
BANKS ISLAND
PRINCESS ROYAL ISLAND
KING I
BRITISH COLUMBIA
CHATHAM SOUND
CAAMANO SOUND
FITZ HUGH SOUND
Skeena River
Douglas Channel
Gardner Canal
Greenville Channel
Wright Passage
Laredo Sound
Milbanke Sd
Burke Channel
Kildidt Sd
Hakai Passage
Rivers Inlet
Smith Sound
Houston Stewart Channel
Skidegate Inlet
Cumshewa Inlet
Skincuttle Inlet
Brown Passage
Athlow Bay
Queen Charlotte
Frederick I
Langara I
Rose Pt
C Muzon
C Chacon
Barren I
Zayas I
Dundas I
C George
Bonilla I
Estevan Group
Moore I
Byers I
Harvey I
Swindle I
Price I
Gil I
Lyell I
Ramsey I
Kunghit I
C St James
Goose Group
Denny I
Hunter I
Calvert I
C Calvert
C Caution
17444 (Plan C)
17443
17444 (Plan B)
17444 (Plan A)
17445
17438
17413
17441
17467
17465
17464
17472
17484
17485
17486
17487
17412 (Plan A)
17412
17412 (Plan B)
17414
17416
133º
132º
131º
130º
129º
128º
127º
54º
53º
52º
30'

STRAIT OF JUAN DE FUCA TO QUEEN CHARLOTTE SOUND

Stock Number	Title	Scale =1:
17486	Cape Calvert to Goose Island including Fitz Hugh Sound (Continued on page23)	73,758
17487	Spider Island to Kwakshua Channel and Namu Harbor (Continued on page 23)	40,187
17489	Cape Scott to Cape Calvert	74,601
17491	Scott Islands	74,494
17495	Quatsino Sound to Queen Charlotte Strait	150,000
	Inset: Scott Channel	80,000
17503	Approaches to Campbell River	10,000
17515	Strait of Georgia-Northern Portion	80,000
17517	Strait of Georgia-Central Portion	80,000
17518	Strait of Georgia-Southern Portion	80,000
17519	Howe Sound (British Columbia)	40,000
17541	Hope Island to Quatsino Sound	67,365
17542	Quatsino Sound (British Columbia)	48,662
	Plan: Coal Harbour	12,000
17543	Nootka Sound to/a Quatsino Sound	150,000
17545	Esperanza Inlet to Nootka Sound	75,063
17546	Ucluelet Inlet to Nootka Sound	150,000
17548	Barkley Sound	40,000
17549	Alberni Inlet	40,000
	Plans: A. Port Alberni	10,000
	B. Entrance to Useless Inlet	10,000
	C. Robbers Passage	10,000
17550	Approaches to Juan de Fuca Strait	150,000
18401	Approaches to Nanoose Harbour	15,000
18402	Approaches to Nanaimo Harbour	20,000
18403	Nanaimo Harbour and Departure Bay	8,000
18405	Vancouver Harbour (Western Portion)	10,000
18406	Approaches to Vancouver Harbour	25,000
18407	Vancouver Harbour, Central Portion (Burrard Inlet-British Columbia)	10,000
	Plan: Second Narrows	6,000
18408	Vancouver Harbour, Eastern Portion (Burrard Inlet-British Columbia)	10,000
	Plan: Indian Arm	30,000
18409	Fraser River-Sand Heads to Douglas Island	20,000
18412	Active Pass, Porlier Pass and Montague Harbour	
	Plans: A. Porlier Pass	12,000
	B. Montague Harbour	18,000
	C. Active Pass	12,000
18413	North Pender Island to Thetis Island	40,000
18414	Plans Saltspring Island	
	A. Ganges Harbour and Long Harbour	18,000
	B. Fulford Harbour	15,000
	C. Cowichan Bay to Maple Bay	18,000
	D. Genoa Bay	12,000
	E. Birds Eye Cove	12,000
18415	Satellite Channel, Boundary Pass and Haro Strait	40,000
18416	D'Arcy Island to Race Rocks	40,028
18418	Esquimalt Harbour and Approaches	8,000
	Plan: Constance Cove	4,000
18419	Victoria Harbour	6,000
18420	Approaches to Tsehum Harbour	10,000
18475	Tofino	20,000

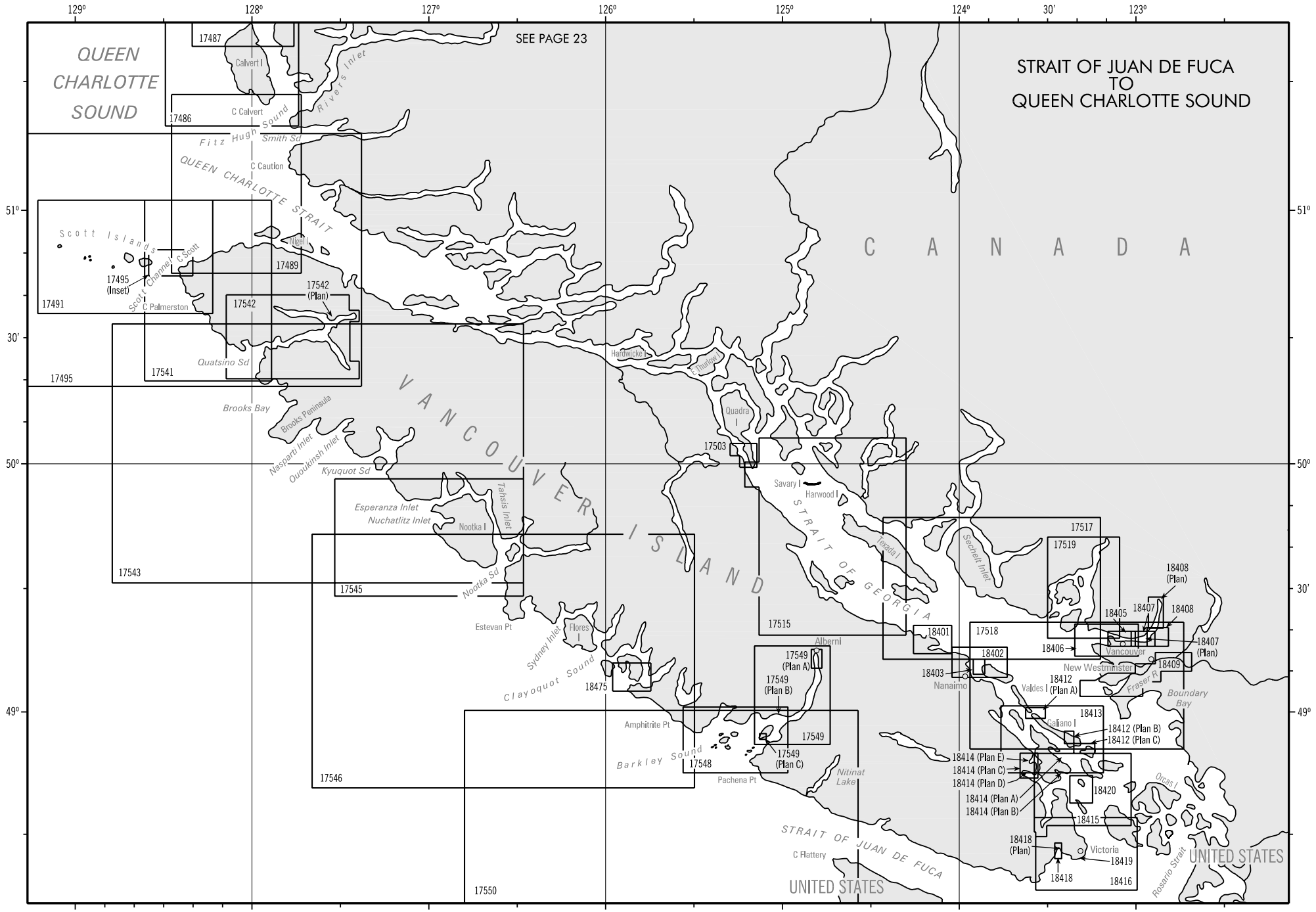
STRAIT OF JUAN DE FUCA
TO
QUEEN CHARLOTTE SOUND
SEE PAGE 23
QUEEN CHARLOTTE SOUND
C A N A D A
UNITED STATES
UNITED STATES
VANCOUVER ISLAND
QUEEN CHARLOTTE STRAIT
Fitz Hugh Sound
Smith Sd
Rivers Inlet
Calvert I
C Calvert
C Caution
Scott Islands
Scott Channel
C Scott
Nigei I
C Palmerston
Quatsino Sd
Brooks Bay
Brooks Peninsula
Nasparti Inlet
Quuukinsh Inlet
Kyuquot Sd
Esperanza Inlet
Nuchatlitz Inlet
Nootka I
Tahsis Inlet
Nootka Sd
Estevan Pt
Sydney Inlet
Flores I
Clayoquot Sound
Amphitrite Pt
Barkley Sound
Pachena Pt
Nitinat Lake
C Flattery
STRAIT OF JUAN DE FUCA
Hardwicke I
E Thurlow I
Quadra I
Savary I
Harwood I
STRAIT OF GEORGIA
Texada I
Sechelt Inlet
Alberni
Nanaimo
Vancouver
New Westminster
Fraser R
Boundary Bay
Valdes I
Galiano I
Orcas I
Victoria
Rosario Strait
17487
17486
17489
17491
17495
17495 (Inset)
17541
17542
17542 (Plan)
17543
17545
17546
17548
17549
17549 (Plan A)
17549 (Plan B)
17549 (Plan C)
17550
17503
17515
17517
17518
17519
18401
18402
18403
18405
18406
18407
18407 (Plan)
18408
18408 (Plan)
18409
18412
18412 (Plan A)
18412 (Plan B)
18412 (Plan C)
18413
18414 (Plan A)
18414 (Plan B)
18414 (Plan C)
18414 (Plan D)
18414 (Plan E)
18415
18416
18418
18418 (Plan)
18419
18420
18475
129°
128°
127°
126°
125°
124°
123°
30'
51°
50°
49°

Stock Number	Title	Scale =1:
18722	Point Arguello to Purisima Point	25,000
18723	Point Conception to Point Arguello	25,000

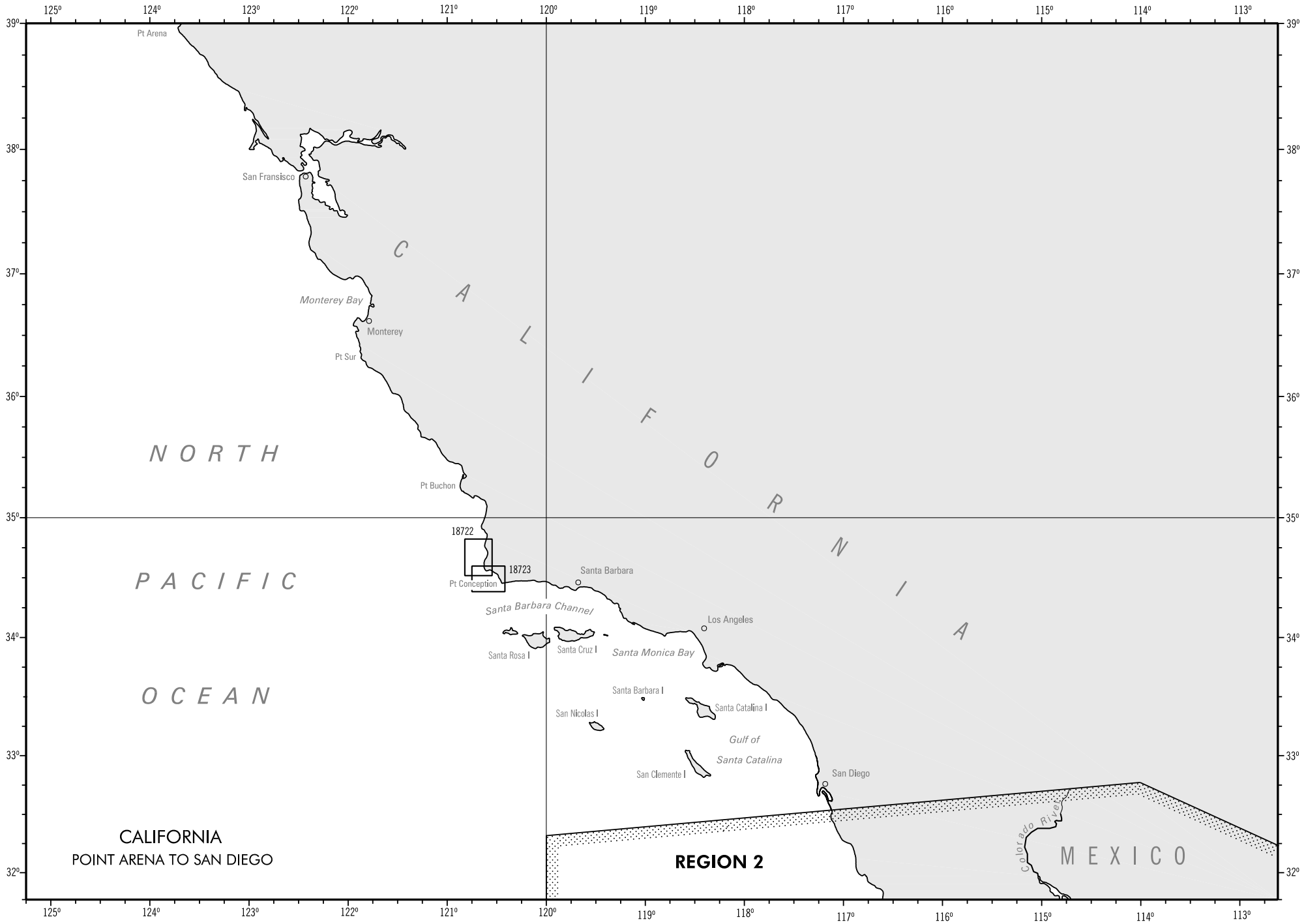
125º
124º
123º
122º
121º
120º
119º
118º
117º
116º
115º
114º
113º
39º
38º
37º
36º
35º
34º
33º
32º
Pt Arena
San Fransisco
Monterey Bay
Monterey
Pt Sur
Pt Buchon
18722
18723
Pt Conception
Santa Barbara
Santa Barbara Channel
Los Angeles
Santa Rosa I
Santa Cruz I
Santa Monica Bay
Santa Barbara I
Santa Catalina I
San Nicolas I
Gulf of
Santa Catalina
San Clemente I
San Diego
Colorado River
MEXICO
NORTH
PACIFIC
OCEAN
CALIFORNIA
CALIFORNIA
POINT ARENA TO SAN DIEGO
REGION 2

NUMERICAL LIST

See “Dates Of Latest Editions” published quarterly for updates of chart editions.

Stock No.	Page No.
11004	3
11461	5
13264	5
14002	7
14003	3
14005	7
14009	3
14010	3
14014	7
14018	3
14024	3
14040	7
14041	7
14042	7
14043	7
14044	7
14046	7
14061	7
14062	7
14065	7
14066	7
14067	7
14068	7
14081	7
14083	7
14085	7
14086	7
14087	7
14088	7
14089	7
14090	7
14091	7
14093	7
14100	7
14105	7
14110	7
14111	7
14112	7
14115	7
14121	7
14123	7
14125	7
14128	7
14130	7
14132	7
14133	7
14134	7
14135	7
14136	7
14141	7
14145	7
14146	7
14151	7
14156	7
14162	7
14169	7
14173	7
14188	7
14189	7
14190	7
14202	9
14207	9
14221	9
14321	15
14322	15
14325	15
14327	15
14328	15
14329	15
14340	15
14341	15
14342	15
14344	15
14345	15
14349	15
14350	15
14351	15
14353	15
14354	15
14355	15
14360	15
14364	15
14366	15
14372	15
14373	15
14380	15
14382	15
14383	15
14384	15
14385	15
14386	15
14402	15
14403	15
14404	15
14415	15
14812	13
14871	11
14872	11
14873	13
14874	13
14875	11
15008	17
15011	17
15017	3
15018	3
15020	3
15023	3
15041	17
15043	17
15044	17
15046	17
15061	17
15064	17
15066	17
15067	17
15068	17
15069	17
15070	17
15072	17
15074	17
15080	17
15081	17
15083	17
15120	17
15140	17
15160	17
15163	19
15312	19
15313	19
15440	17
16220	3
17003	3
17005	5
17008	5
17412	23
17413	21,23
17414	23
17416	23
17421	21
17438	23
17441	23
17443	23
17444	23
17445	23
17464	23
17465	23
17467	23
17472	23
17480	5
17484	23
17485	23
17486	23,25
17487	23,25
17489	25
17491	25
17495	25
17503	25
17515	25
17517	25
17518	25
17519	25
17541	25
17542	25
17543	25
17545	25
17546	25
17548	25
17549	25
17550	25
18000	3
18401	25
18402	25
18403	25
18405	25
18406	25
18407	25
18408	25
18409	25
18412	25
18413	25
18414	25
18415	25
18416	25
18418	25
18419	25
18420	25
18475	25
18722	27
18723	27
18766	5
19008	3
19009	3
38029	3
38032	3
38280	3
38300	3
38320	3
96028	3
96036	3